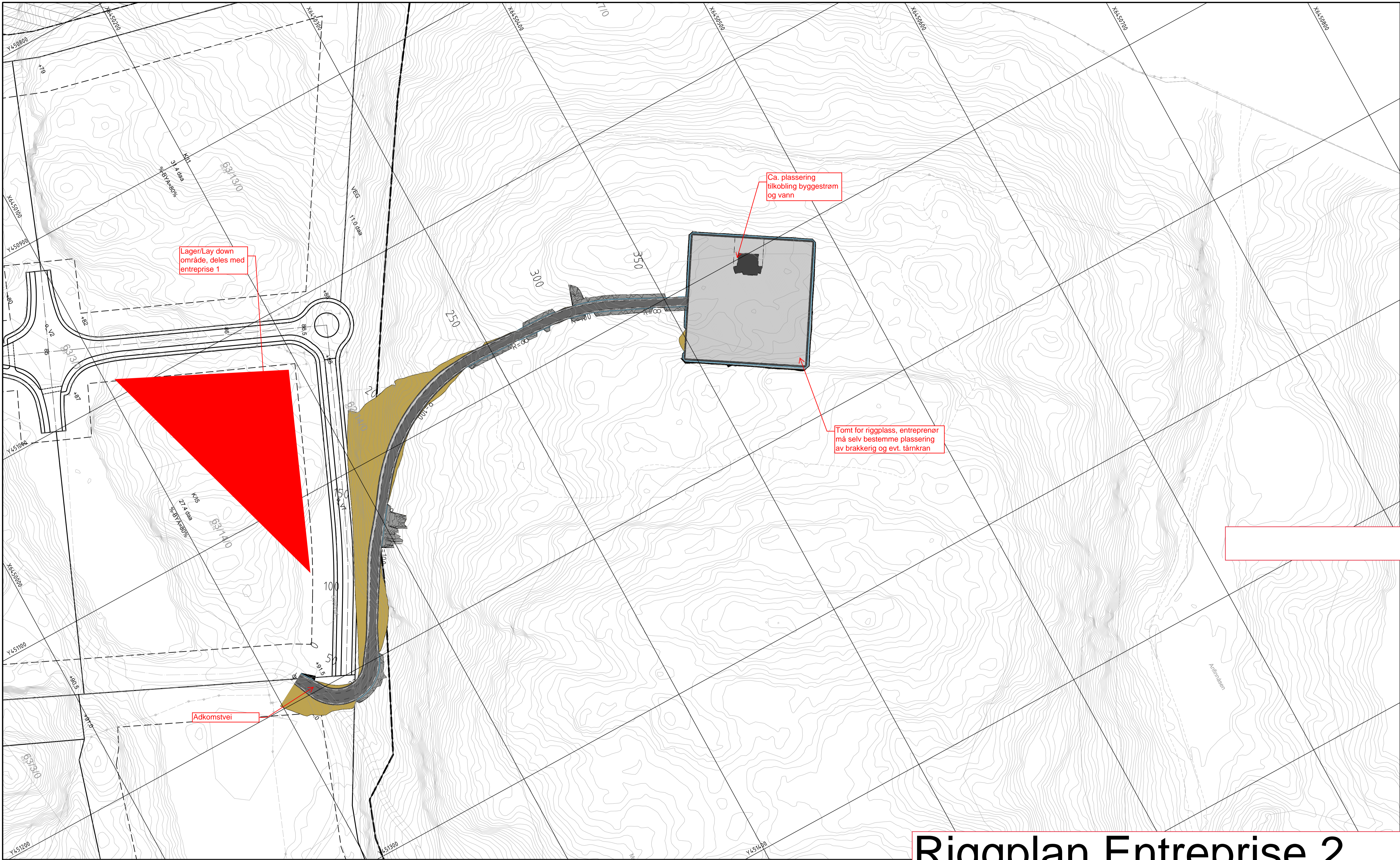






X:\rapport\agstien\56516605\NV\Vegn\Kilay_T_geom.dwg - VilMet - Ploket: 2016-10-12, 14:49:26 - LAYOUT = W101 - XREF = Reguleringsplan_fra_sosi - A - Lengdeprofil_T - Konturinnlag_T - Geom1



FORKLARINGER

-  Fylling
-  Skjæring
-  Kjørebane
-  Tomteareal

ANVISNINGER

- 1. -
- 2. -
- 3. -

HENVISNINGER

- 1. -
- 2. -
- 3. -

Riggplan Entreprise 2