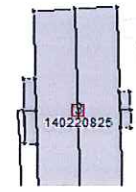
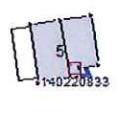
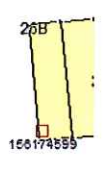
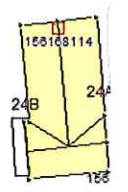
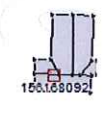
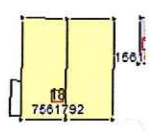
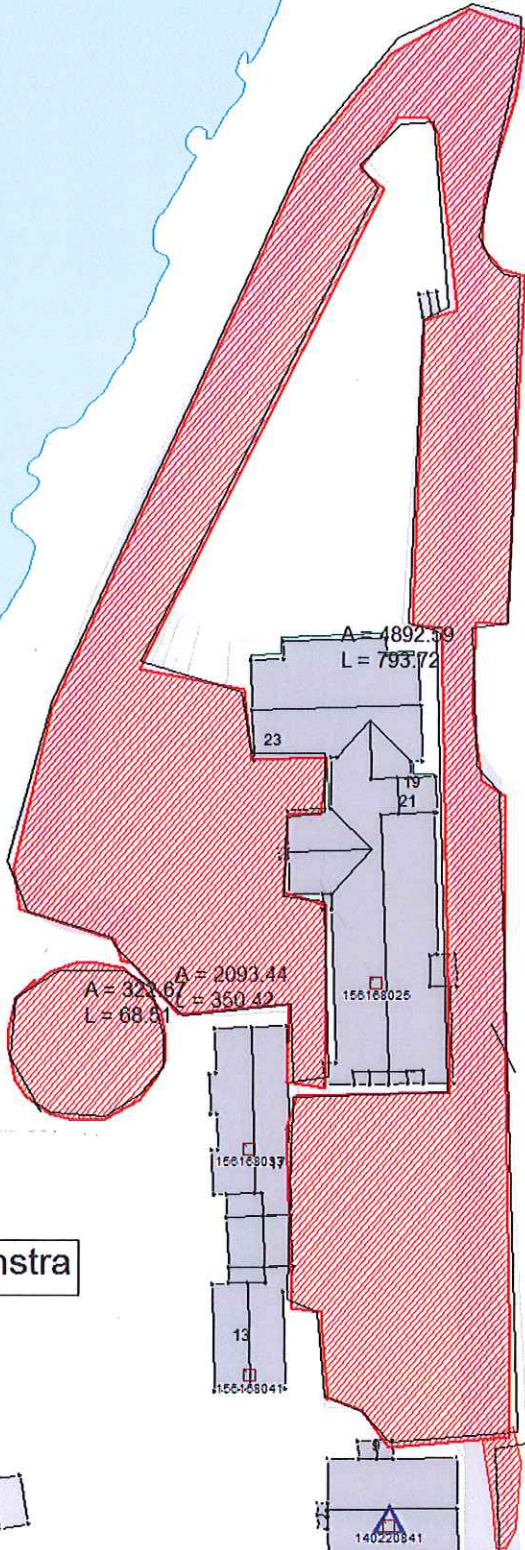
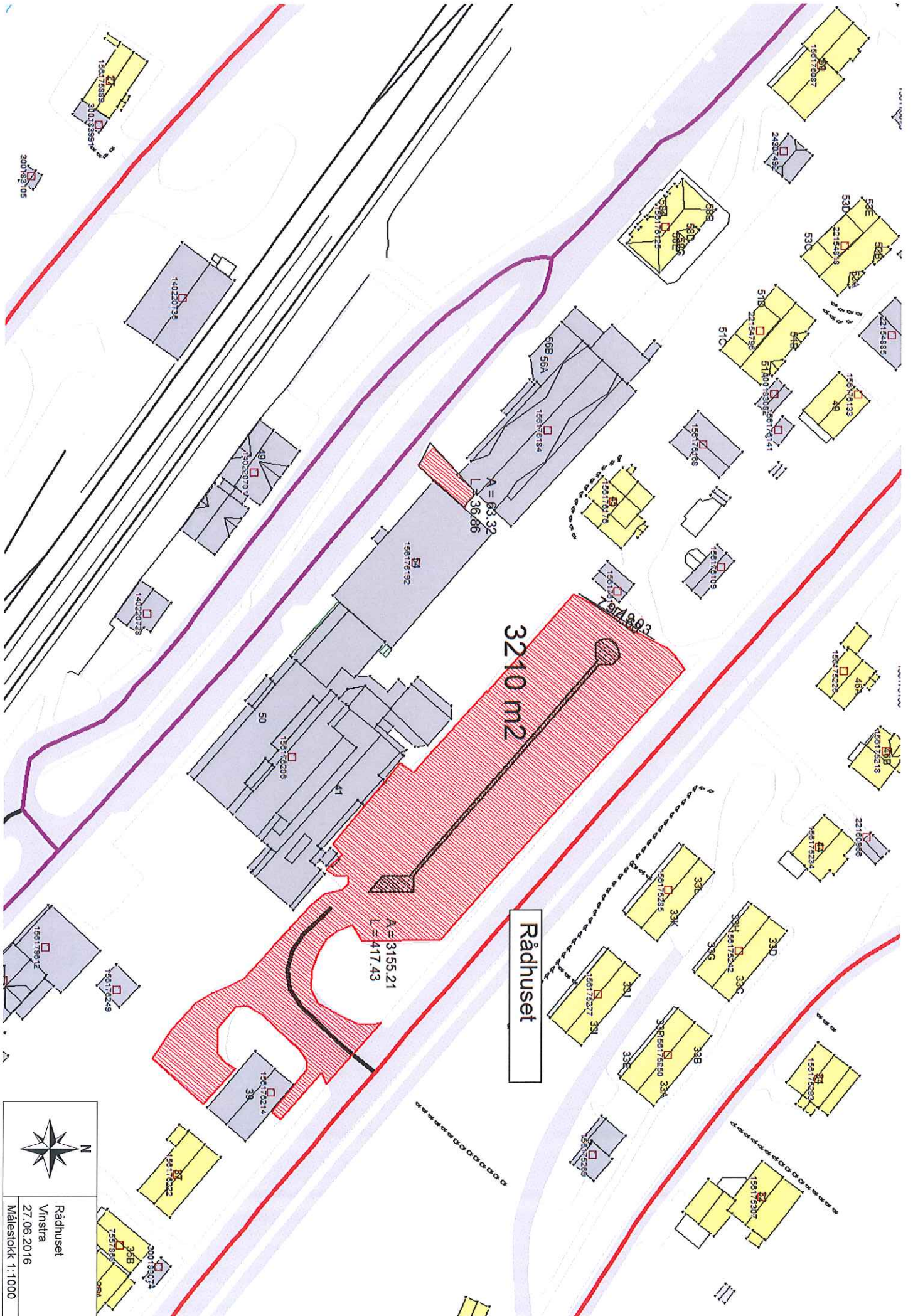


5237 m<sup>2</sup>

Helsesenter Vinstra



	Vinstra helsesenter
	Vinstra
	30.06.2016
Målestokk 1:1000	



Rådhuset

3210 m<sup>2</sup>

A = 3155.21  
L = 417.43

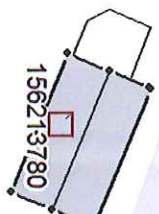
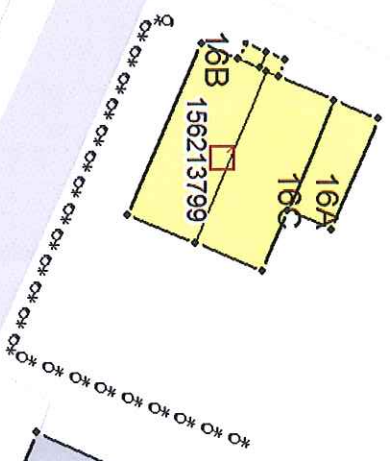
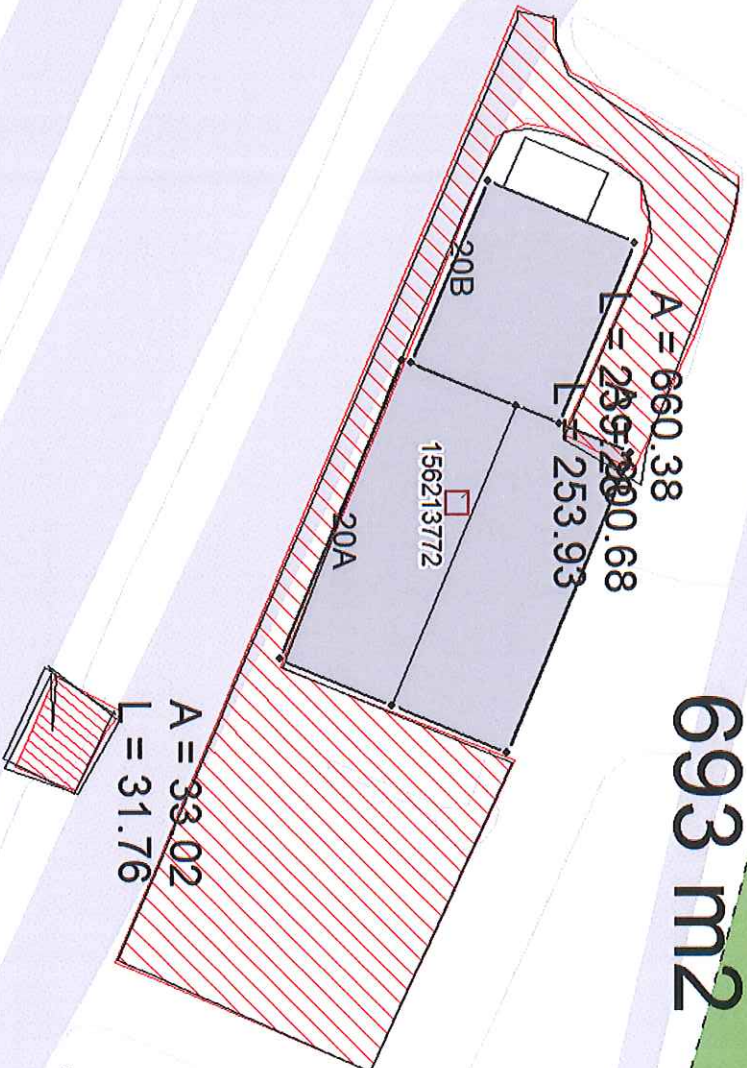
A = 36.86  
L = 83.32



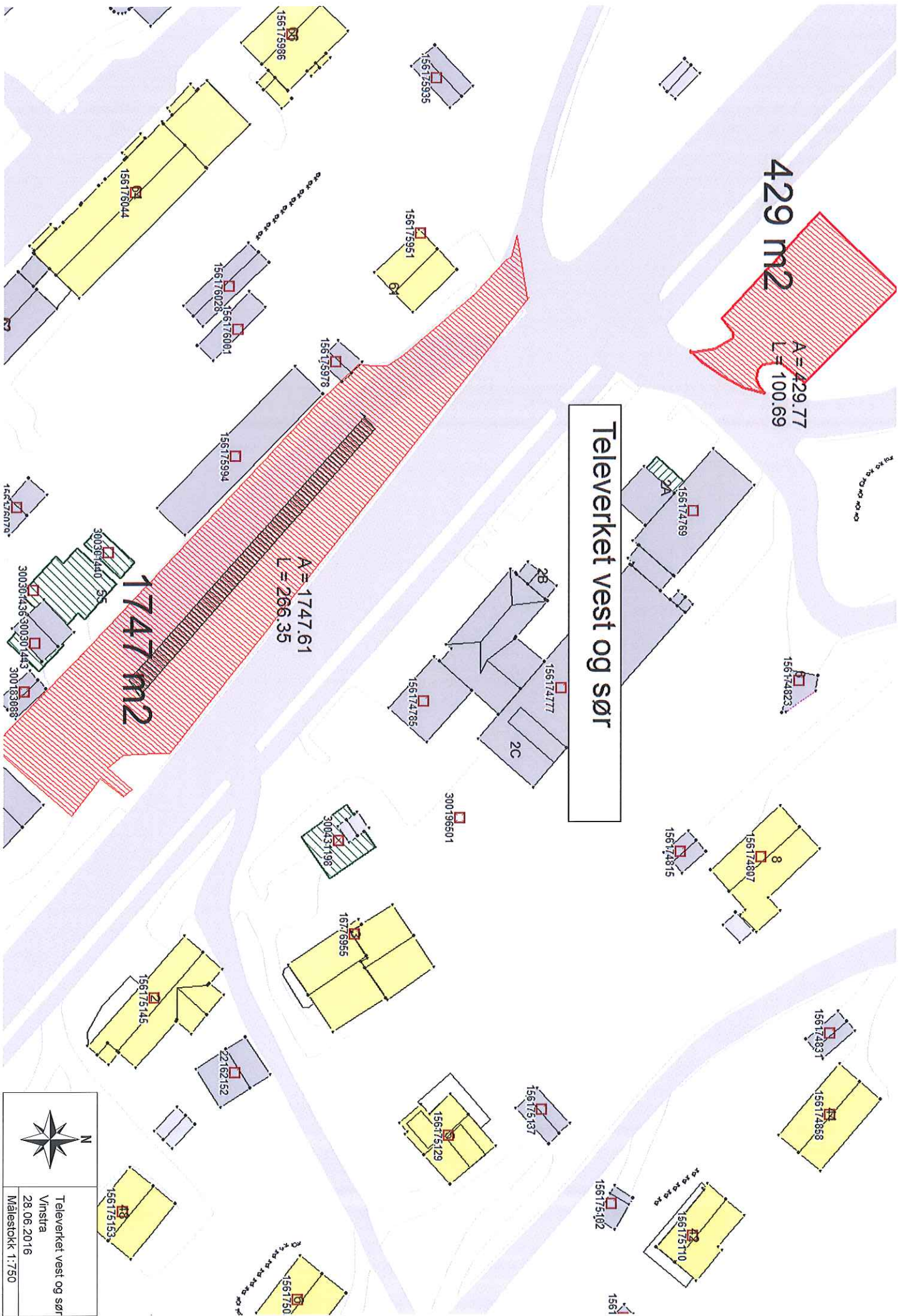
Rådhuset  
Vnstra  
27.06.2016  
Målestokk 1:1000

# Tokstad

## 693 m<sup>2</sup>



Tokstad - brannstasjon  
Vinstra  
27.06.2016  
Målestokk 1:500




**Televerket vest og sør**

**429 m<sup>2</sup>**

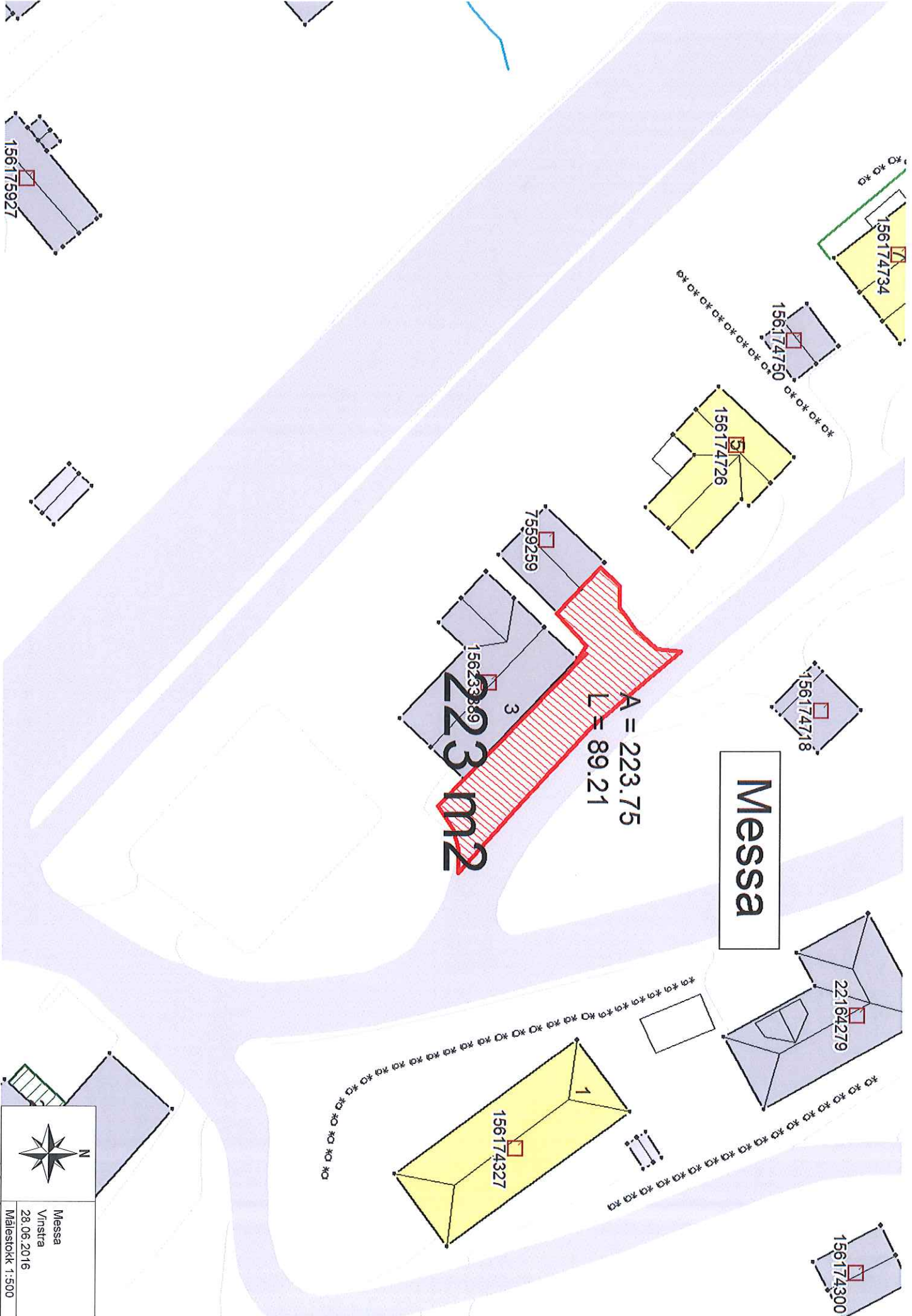
A = 429.77  
L = 100.69

**1747 m<sup>2</sup>**

A = 1747.61  
L = 266.35

 <p>N</p>	Televerket vest og sør
	Vinstra
	Målestokk 1:750

156175986  
156175935  
156179511  
156176044  
156176028  
156176001  
156175978  
156175994  
156174769  
156174777  
156174785  
300196501  
300431198  
16778955  
156175145  
22162152  
156175129  
156175137  
156175102  
156175153  
1561750  
156174823  
156174815  
156174837  
156174858  
156175110  
156174807  
300301436  
300301440  
300301443  
300183098  
156174779  
2B  
2C  
8  
10

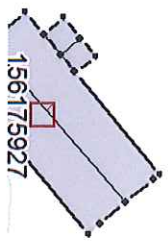


Messa

$A = 223.75$   
 $L = 89.21$

223 m<sup>2</sup>

Messa	Vnstra
28.06.2016	Maleskolk 1:500



156175927

# Beinvegen

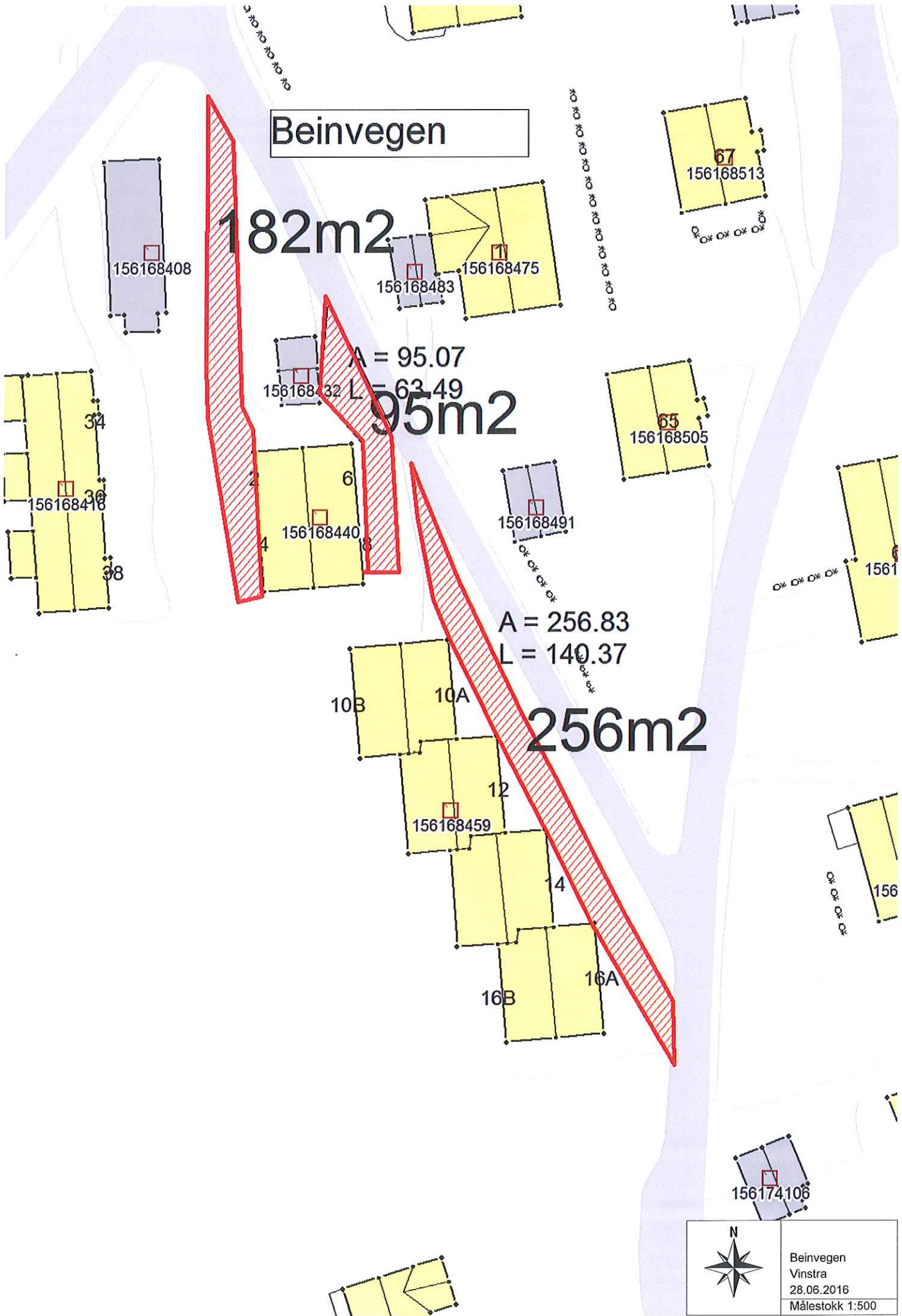
182m<sup>2</sup>

A = 95.07  
L = 63.49

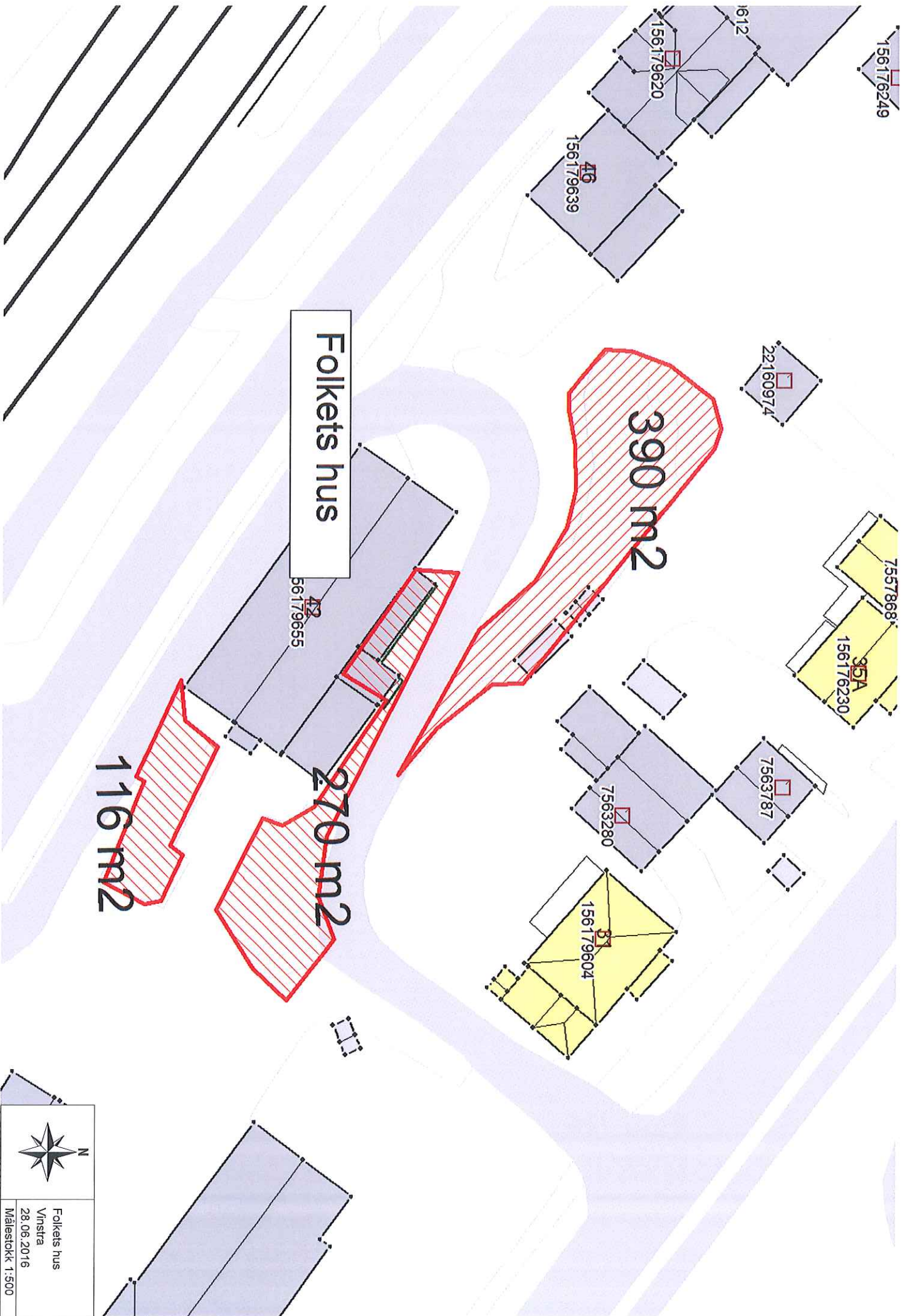
95m<sup>2</sup>

A = 256.83  
L = 140.37

256m<sup>2</sup>



	Beinvegen
	Vinstra
	28.06.2016
	Målestokk 1:500




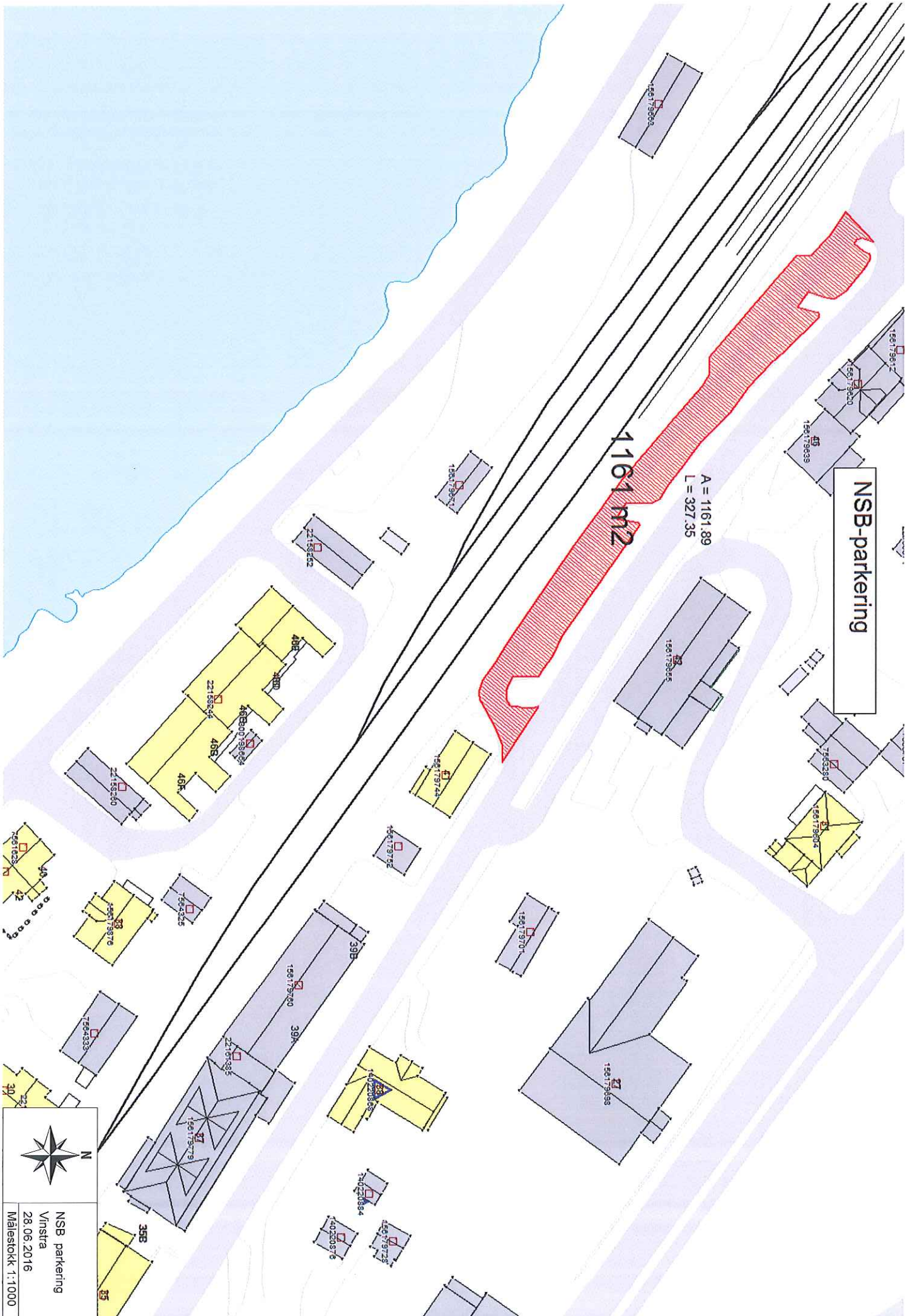
Folkets hus

390 m<sup>2</sup>

270 m<sup>2</sup>


116 m<sup>2</sup>

	Folkets hus
	Vinstra
	28.06.2016
Målestokk 1:500	



NSB-parkering

1161 m<sup>2</sup>  
A = 1161.89  
L = 327.35


NSB parkering
Vinstra
28.06.2016
Målestokk 1:1000

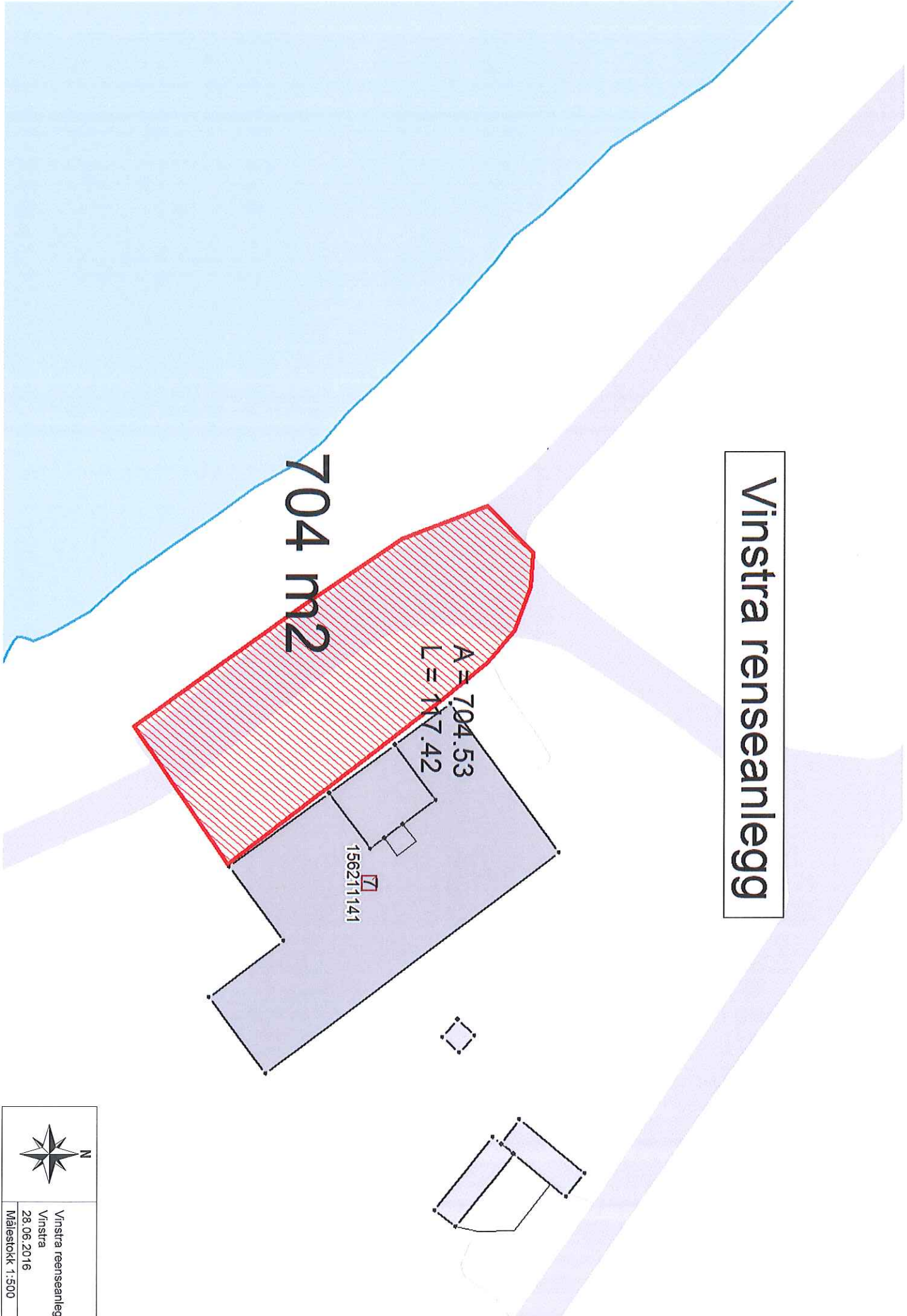
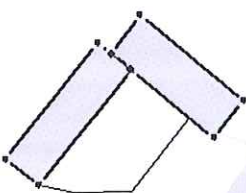



# Vinstra reenseanlegg

704 m<sup>2</sup>

A = 704.53  
L = 117.42

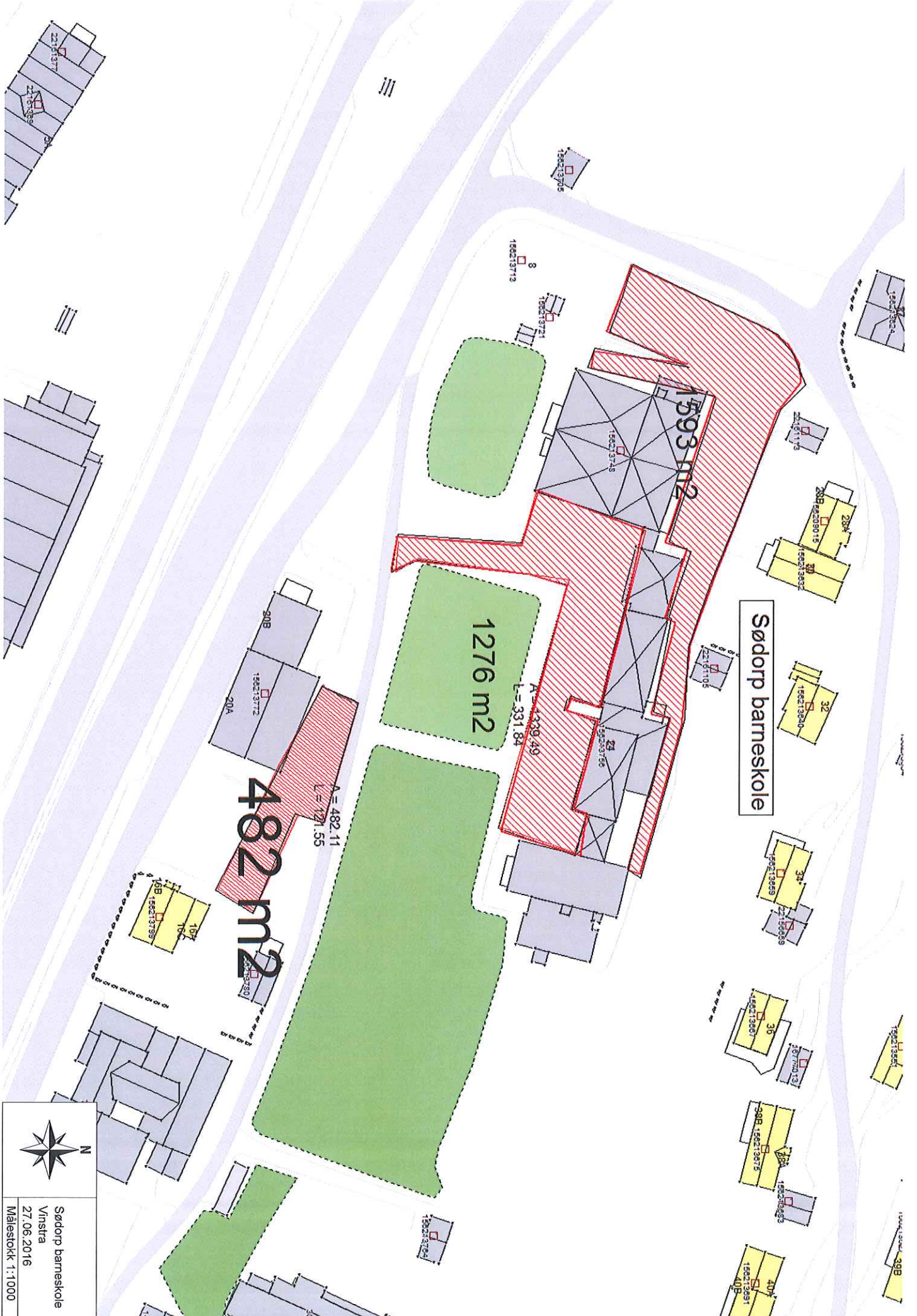
156211141



	Vinstra reenseanlegg
	Vinstra
	28.06.2016
	Målestokk 1:500



Kája í dretsanlegg  
 Vínstra  
 28.06.2016  
 Málstökk 1:1500



Sødorp barneskole

1593 m<sup>2</sup>

1276 m<sup>2</sup>

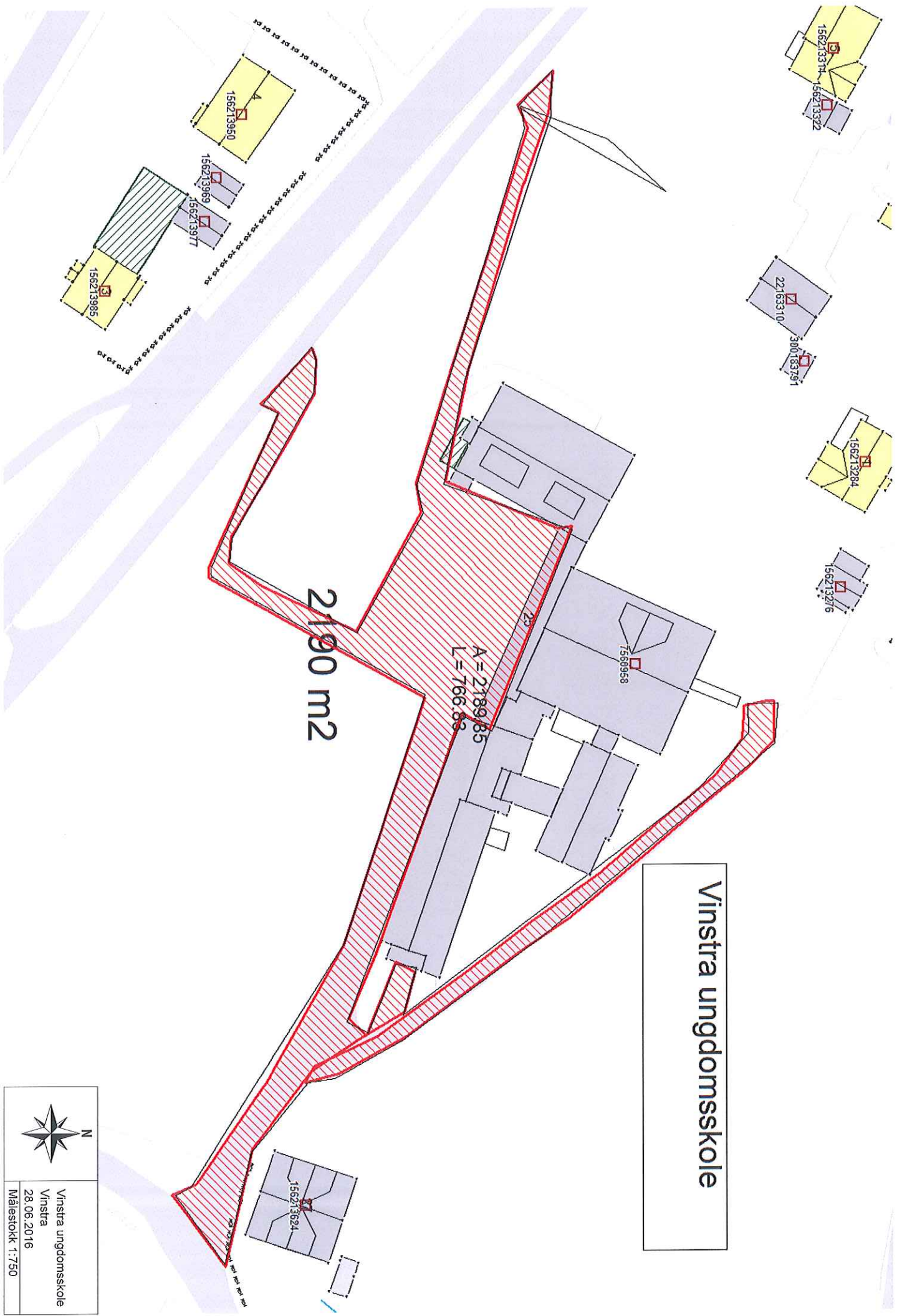
482 m<sup>2</sup>

A = 439,49  
L = 331,84


A = 482,11  
L = 171,55



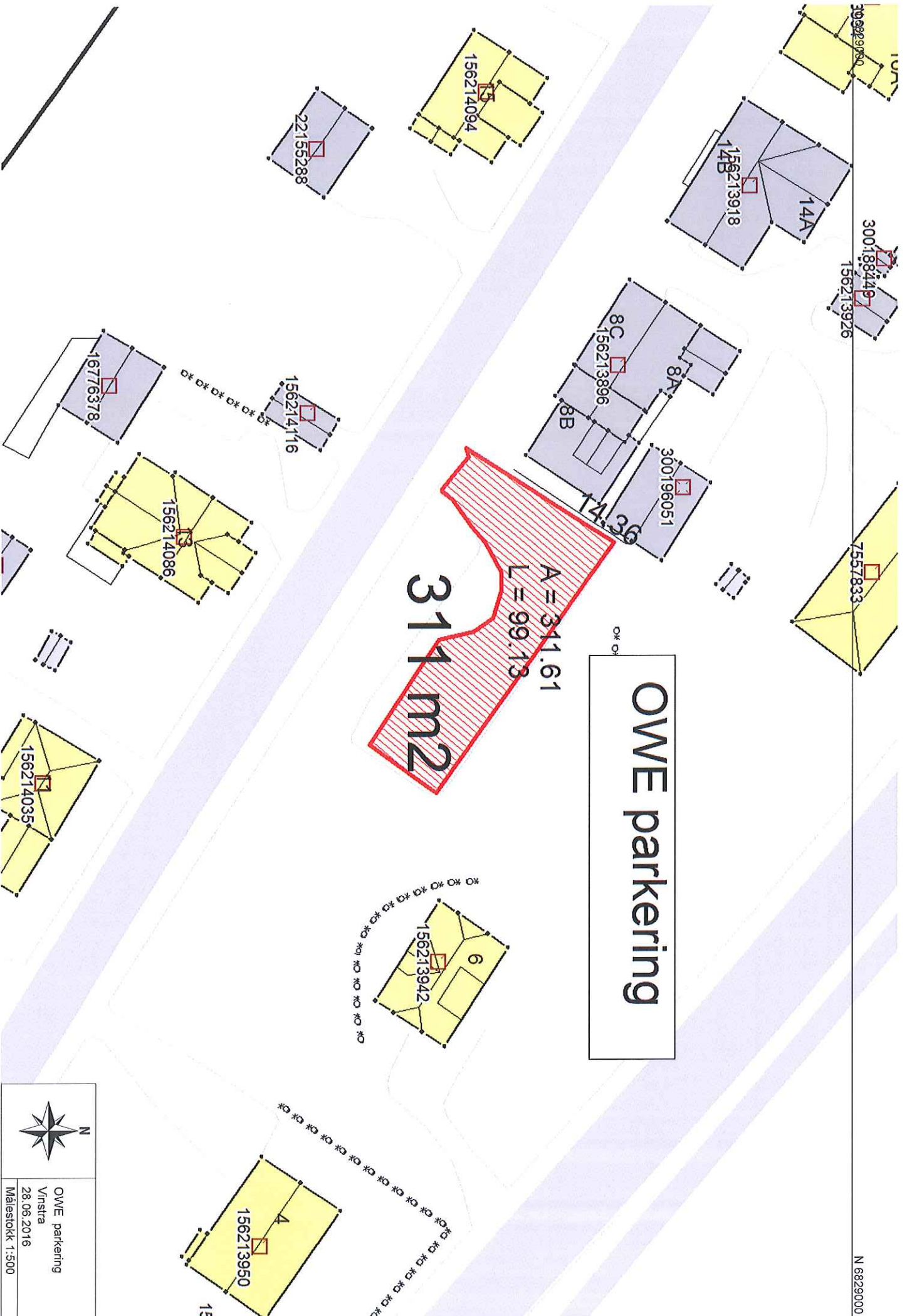
Sødorp barneskole  
Vinstra  
27.06.2016  
Målestokk 1:1000



Vinstra ungdomsskole

	Vinstra ungdomsskole
	Vinstra
	Målestokk 1:750

28.06.2016



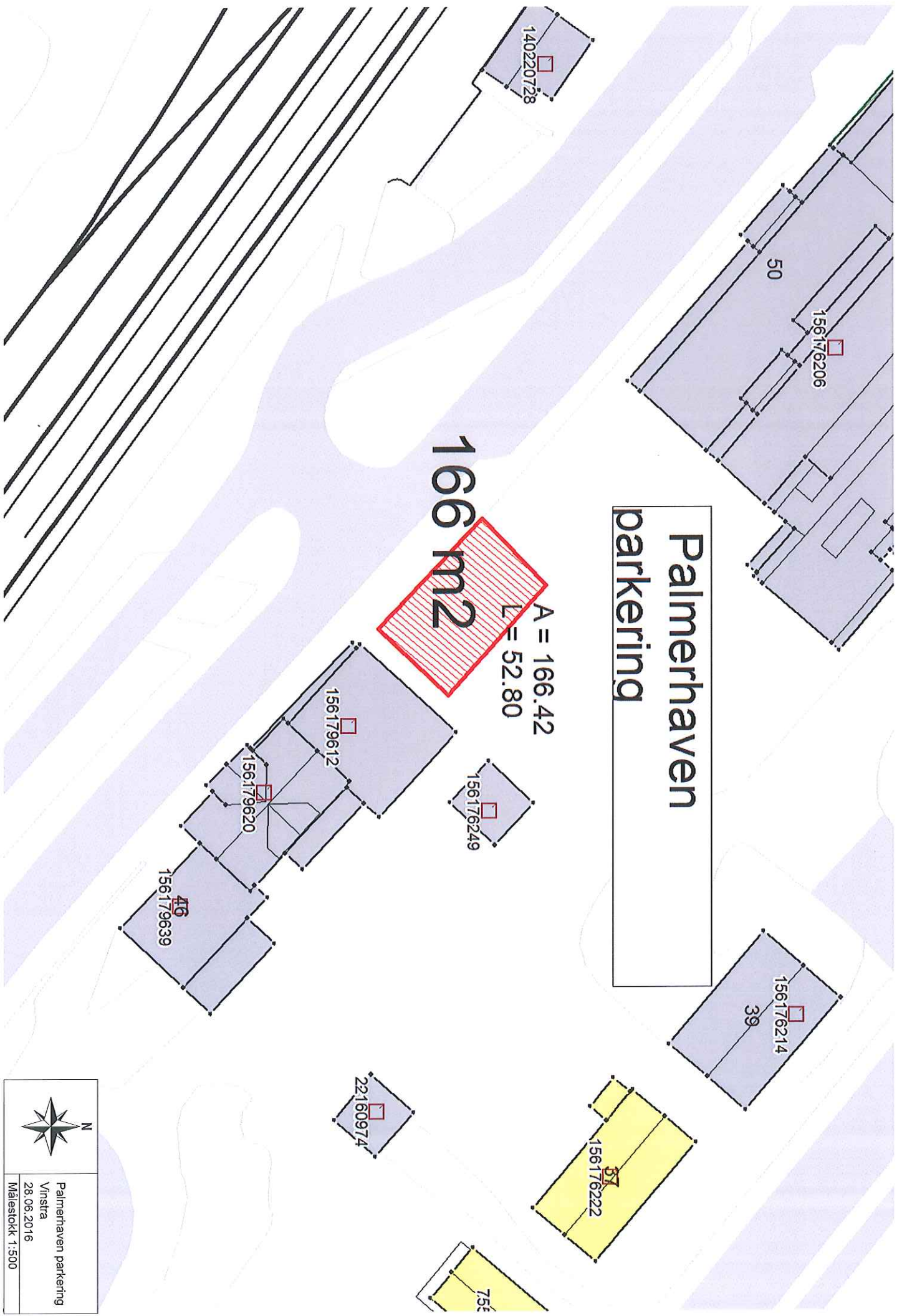
OWE parkering


N 6829000

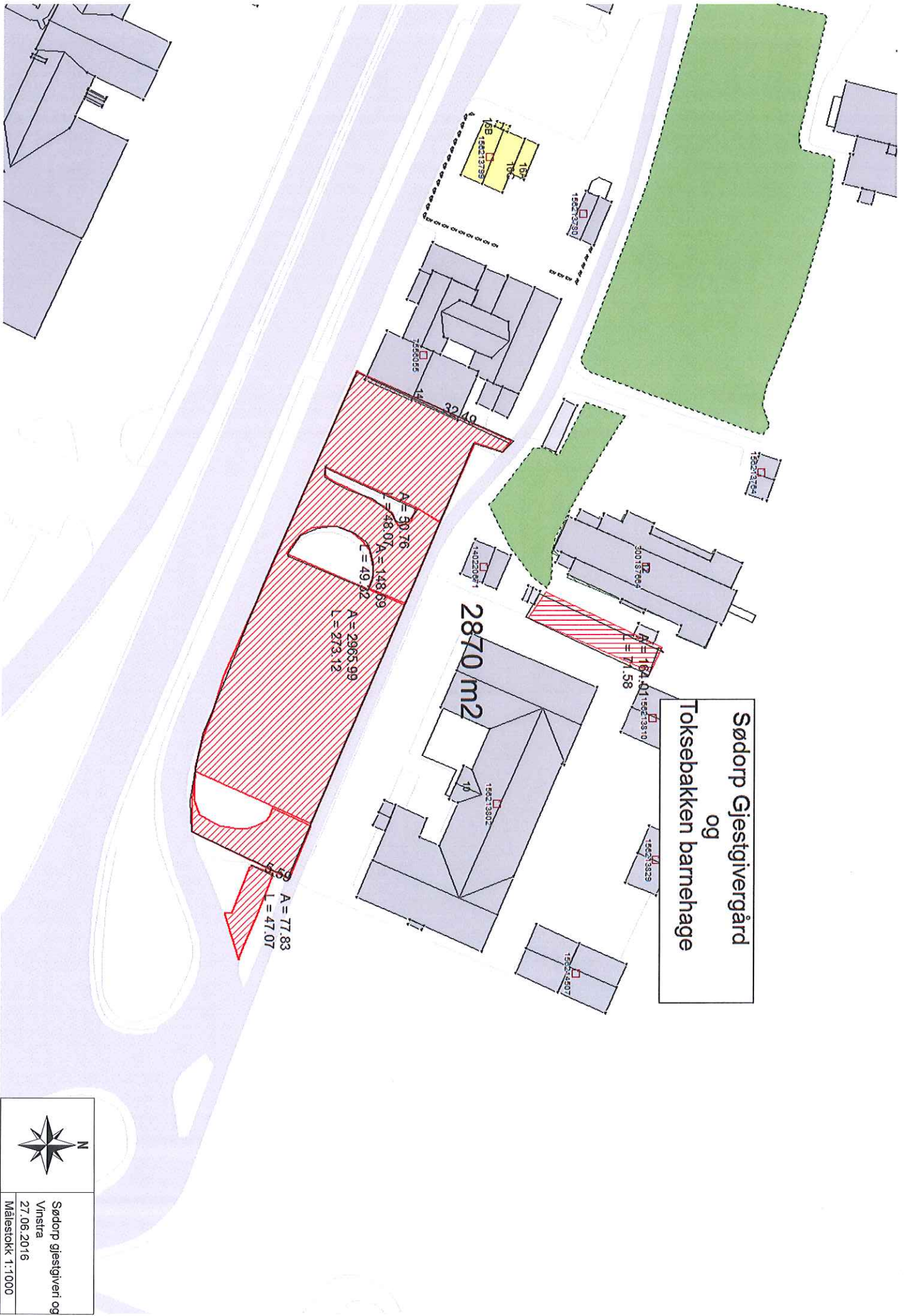
	N
	OWE parkering
	Vinstra 28.06.2016 Målestokk 1:500

# Palmerhaven parkering

**166 m<sup>2</sup>**  
A = 166.42  
L = 52.80



	Palmerhaven parkering Vnstra 28.06.2016 Målestokk 1:500
---	--



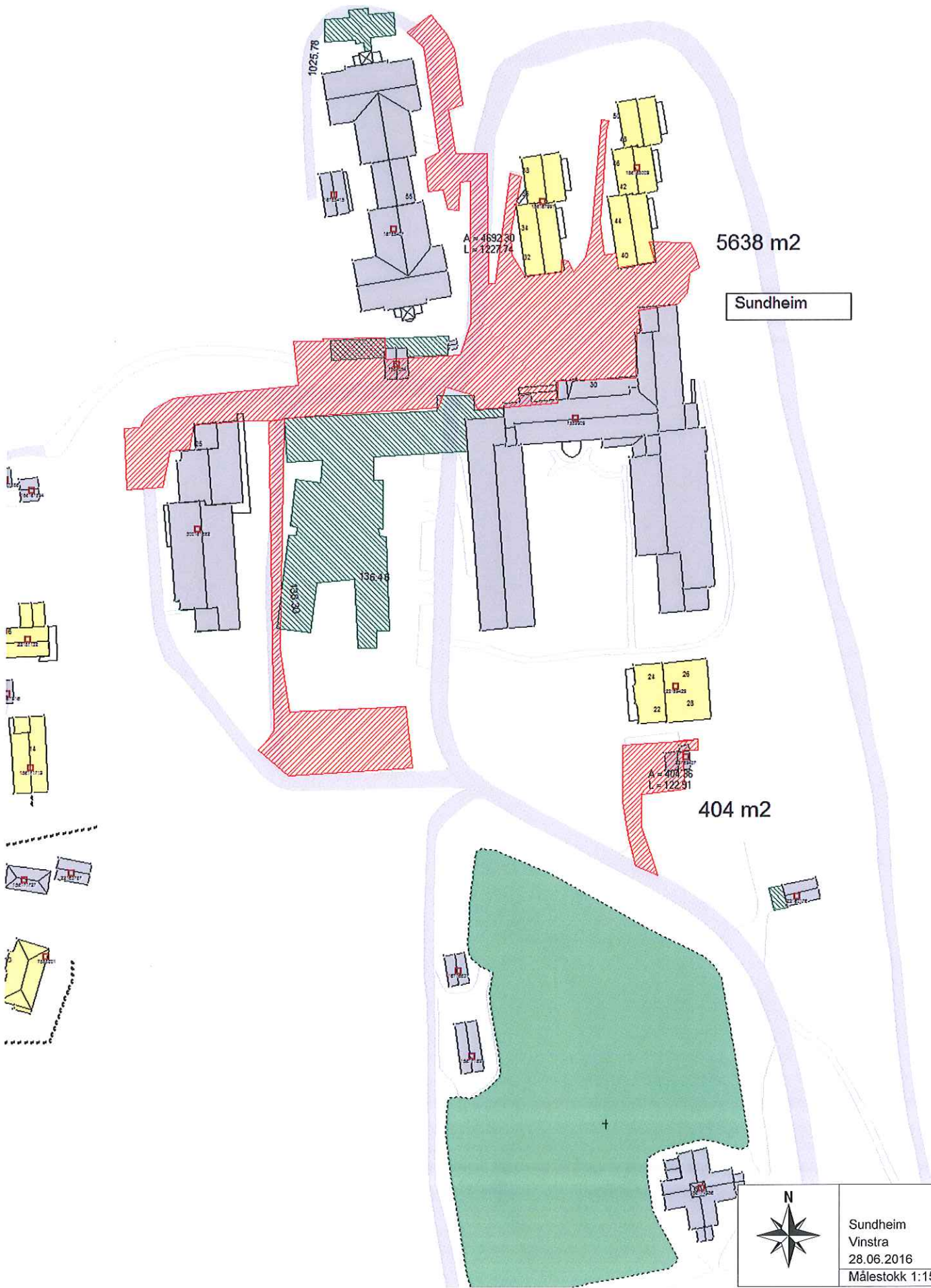
Sødorp Gjestgivergård  
og  
Toksebakken barnehage

2870 m<sup>2</sup>

$A = 90,76$   
 $L = 48,07$   
 $A = 148,69$   
 $L = 49,92$   
 $A = 2965,99$   
 $L = 273,12$   
 $A = 77,83$   
 $L = 47,07$



Sødorp gjestgiveri og Toks  
Vinstra  
27.06.2016  
Målestokk 1:1000



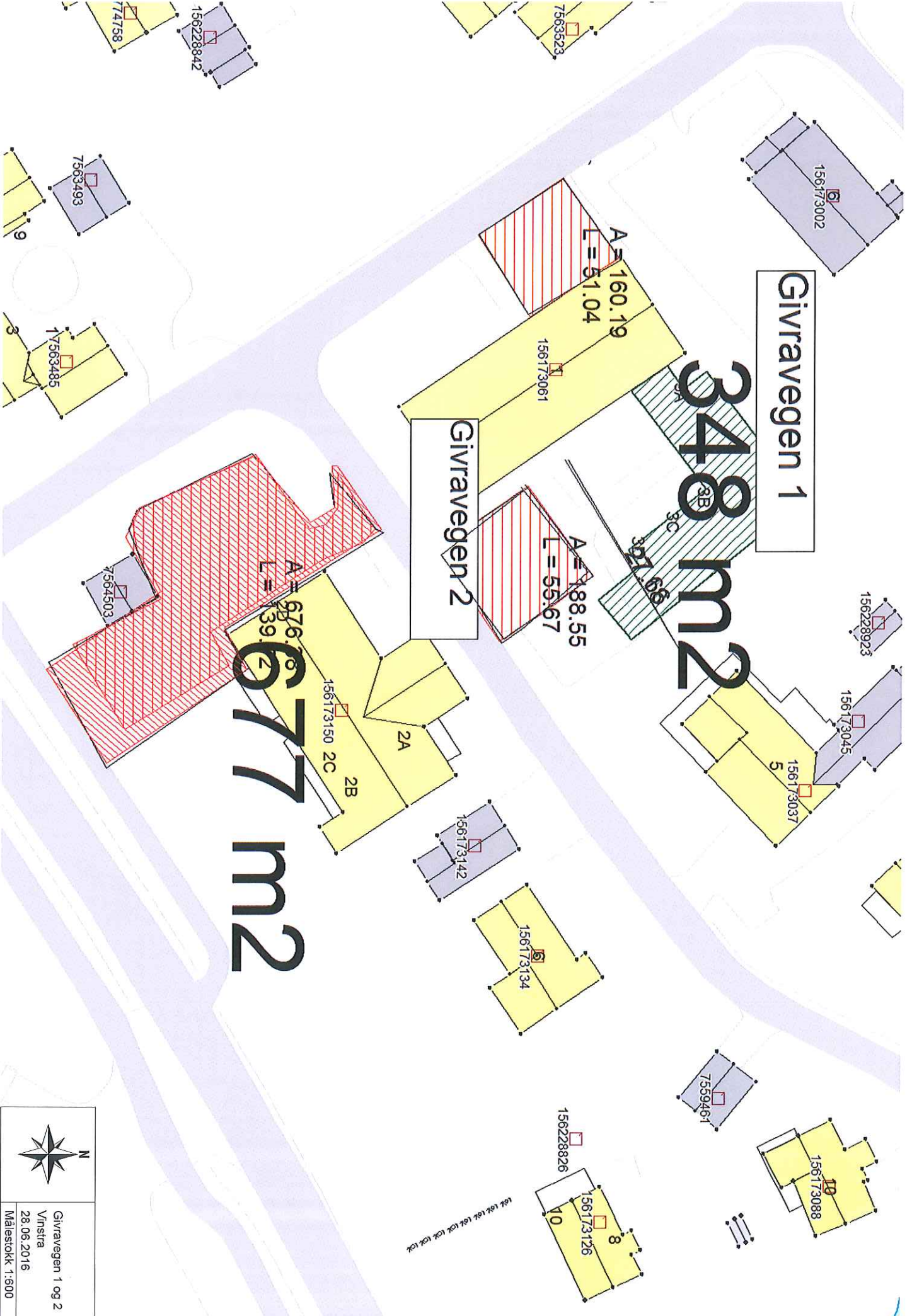
5638 m2

Sundheim

404 m2

	Sundheim
	Vinstra
	28.06.2016
Målestokk 1:1500	





Givravegen 1

348 m<sup>2</sup>


Givravegen 2

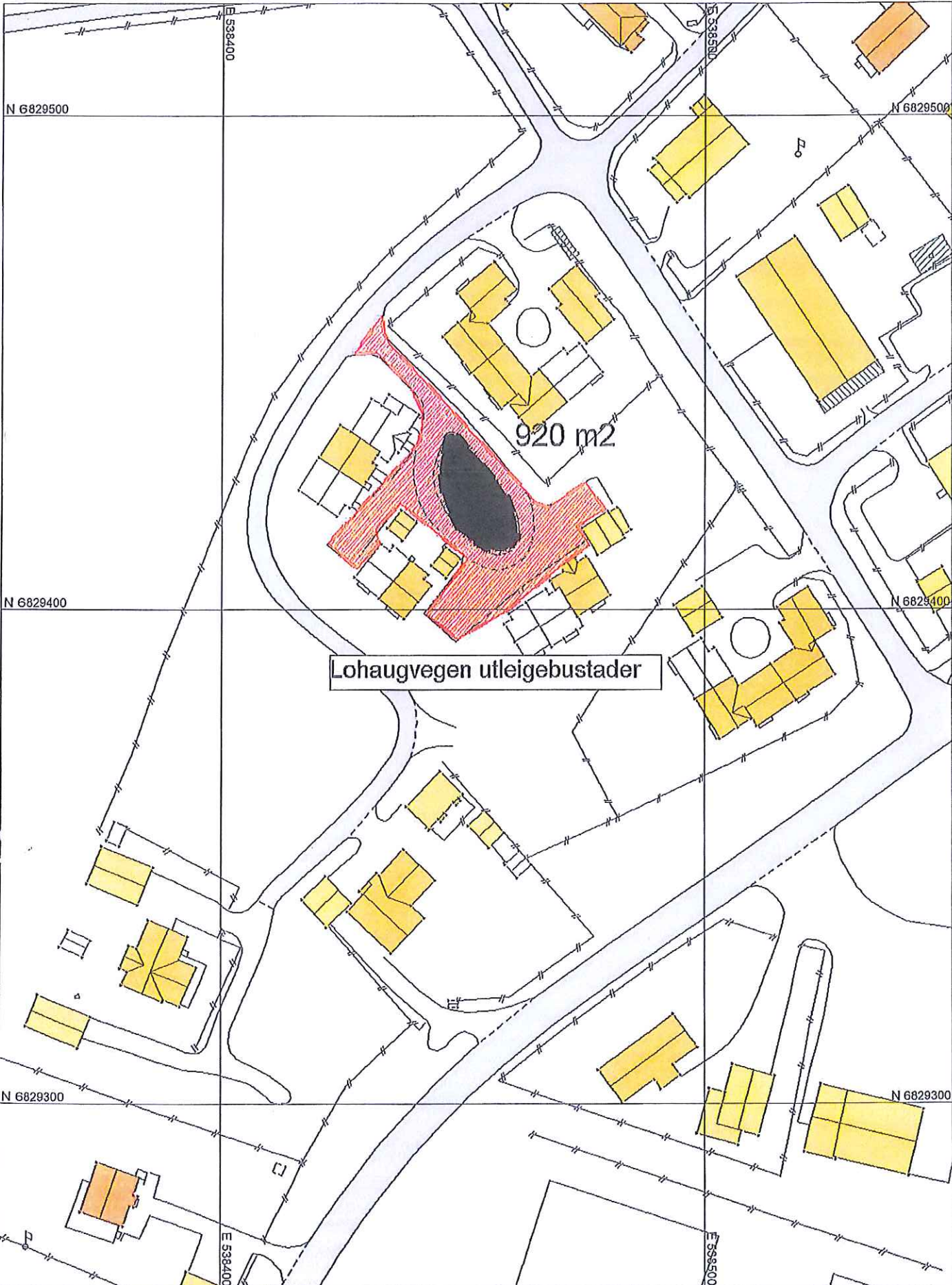
677 m<sup>2</sup>

A = 160.19  
L = 51.04

A = 188.55  
L = 55.67

A = 276.18  
L = 139.2

	N
Givravegen 1 og 2 Vinstra 28.06.2016 Målestokk 1:600	



920 m<sup>2</sup>

Lohaugvegen utleigebustader

N 6829500

N 6829500

N 6829400

N 6829400

N 6829300

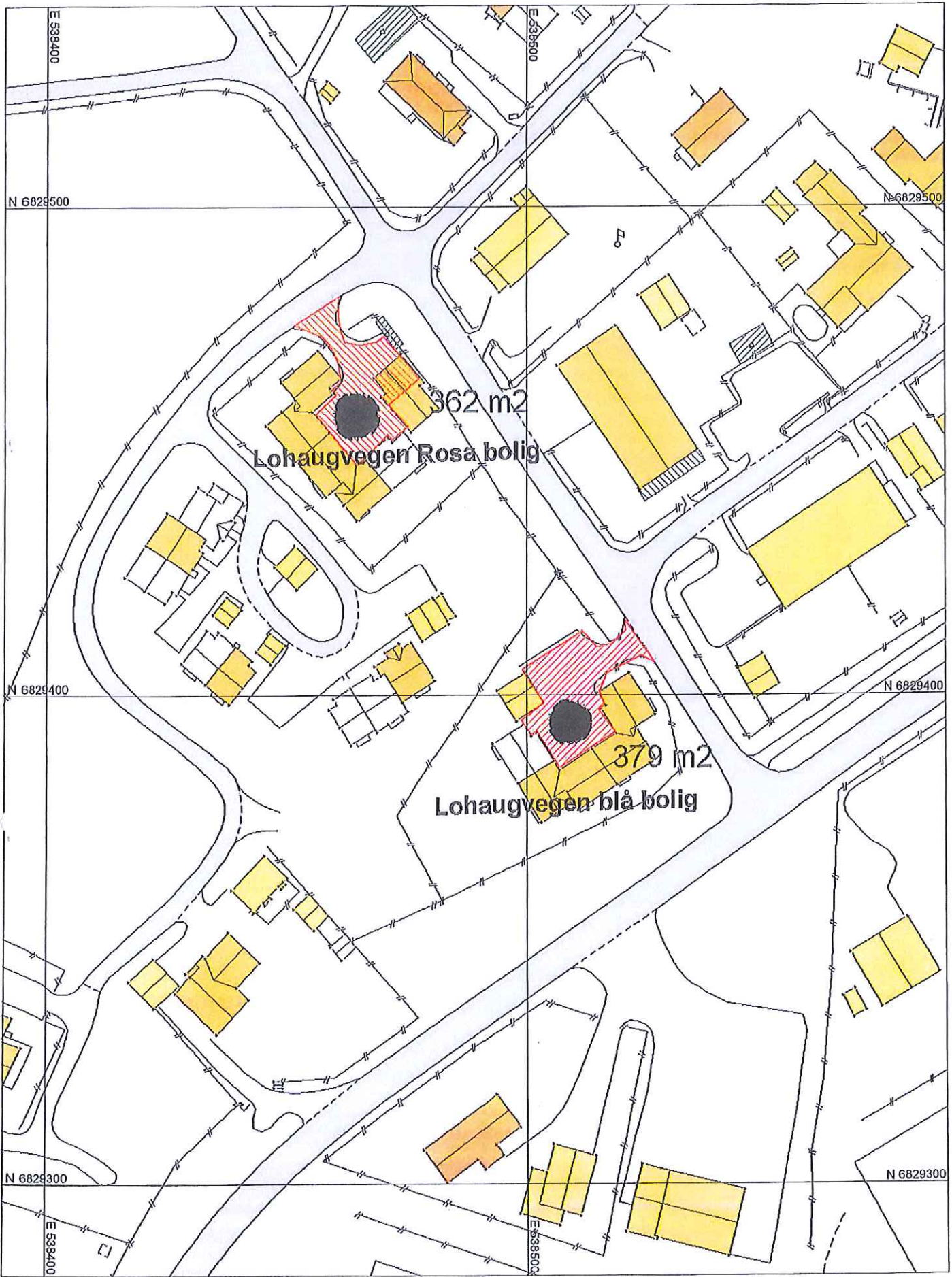
N 6829300

E 538400

E 538500

E 538400

E 538500



362 m<sup>2</sup>  
Lohaugvegen Rosa bolig

379 m<sup>2</sup>  
Lohaugvegen blå bolig

E 538400

N 6829500

E 538500

N 6829500

N 6829400

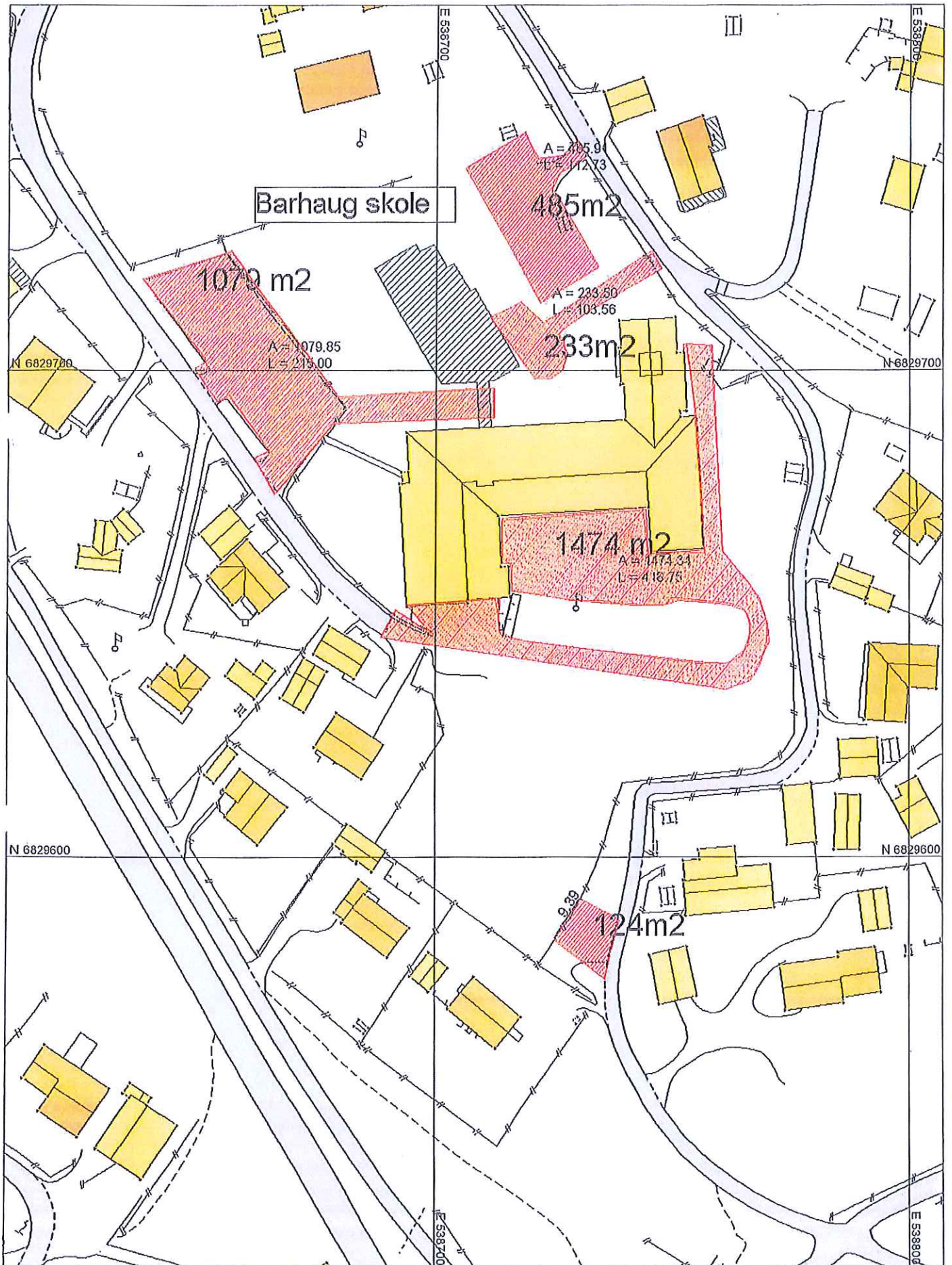
N 6829400

N 6829300

N 6829300

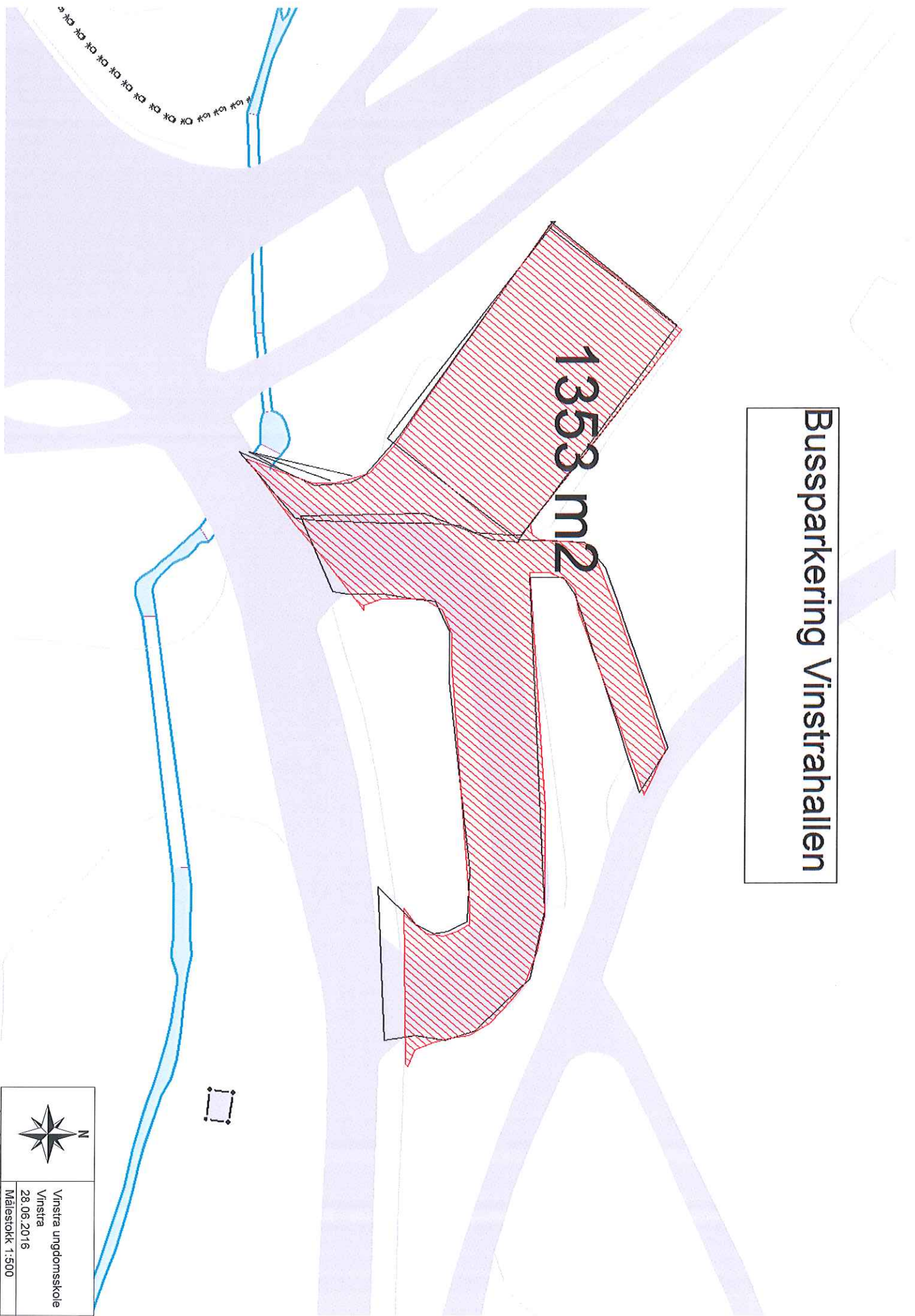
E 538400

E 538500



# Bussparkering Vinstrahallen

1353 m<sup>2</sup>



Vinstra ungdomsskole  
Vinstra  
28.06.2016  
Målestokk 1:500

4745 m<sup>2</sup>

Vinstrahallen

A = 4745,03  
L = 901,53

21

7557264

88

7559445

82

156172159

156172197

156172161

156172116

156172125

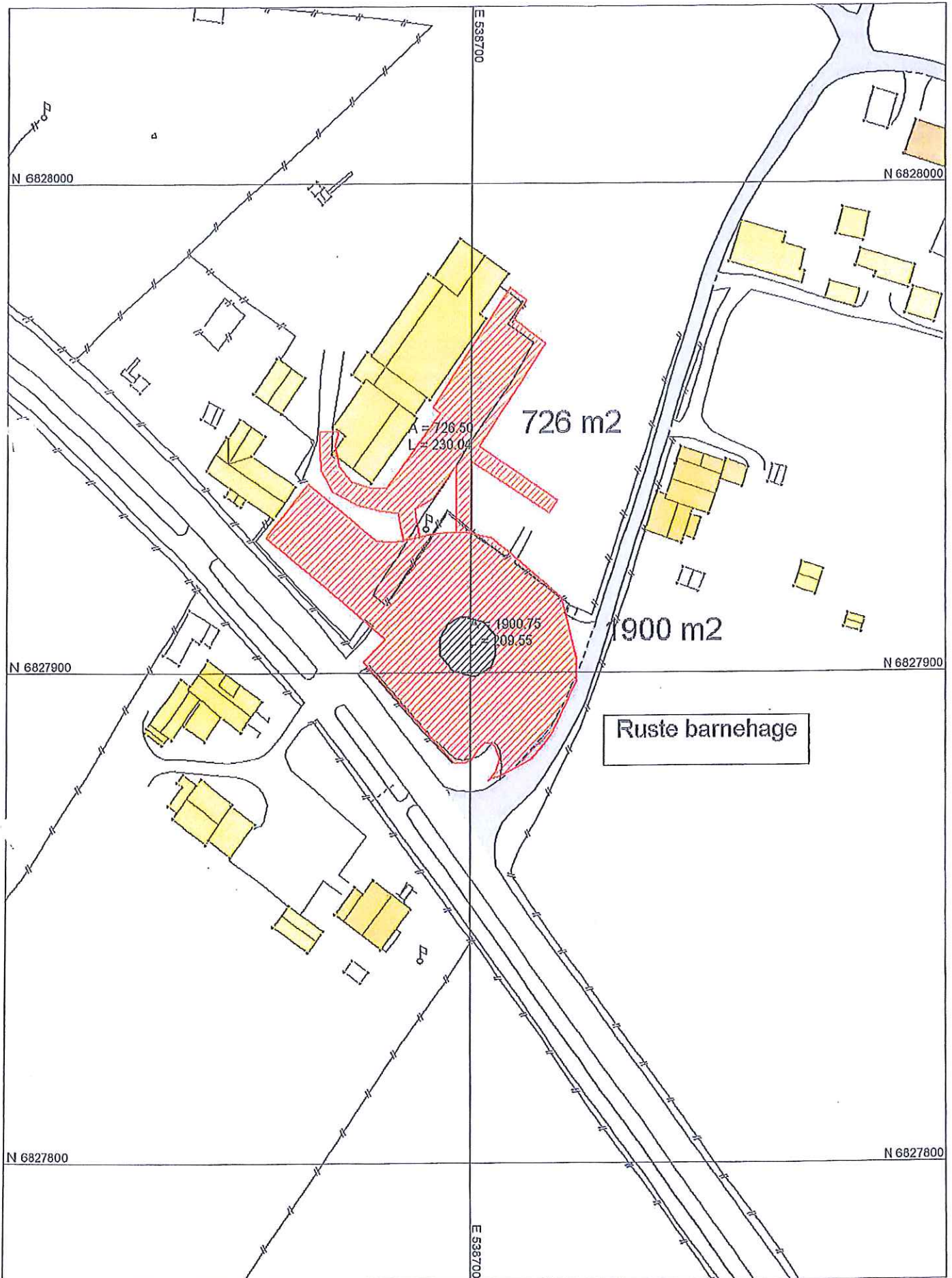
156172200

156172219

7557581



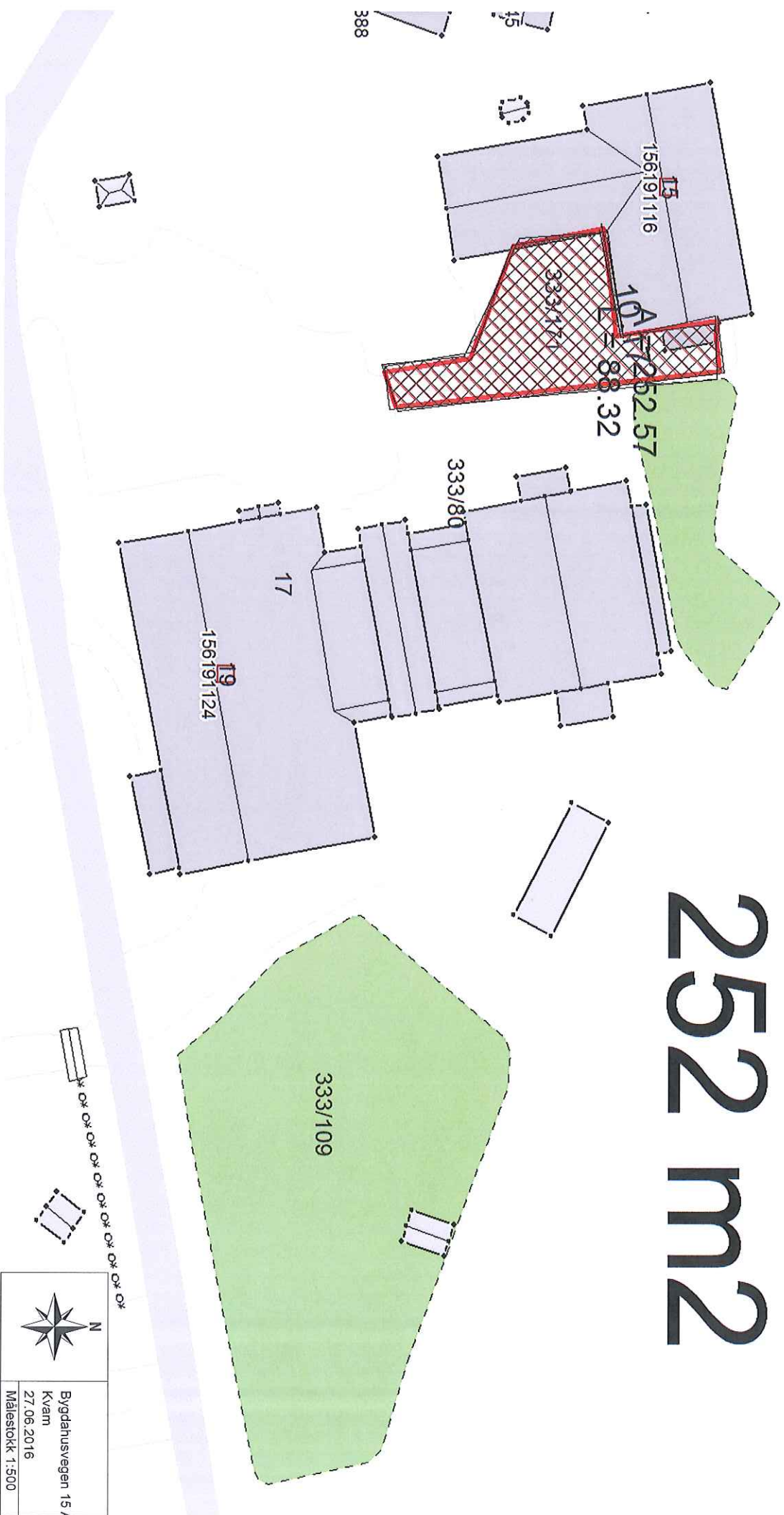
Vinstrahallen  
Vinstra  
28.06.2016  
Måstökk 1:1000




# Bygdahusvegen 15 A og B

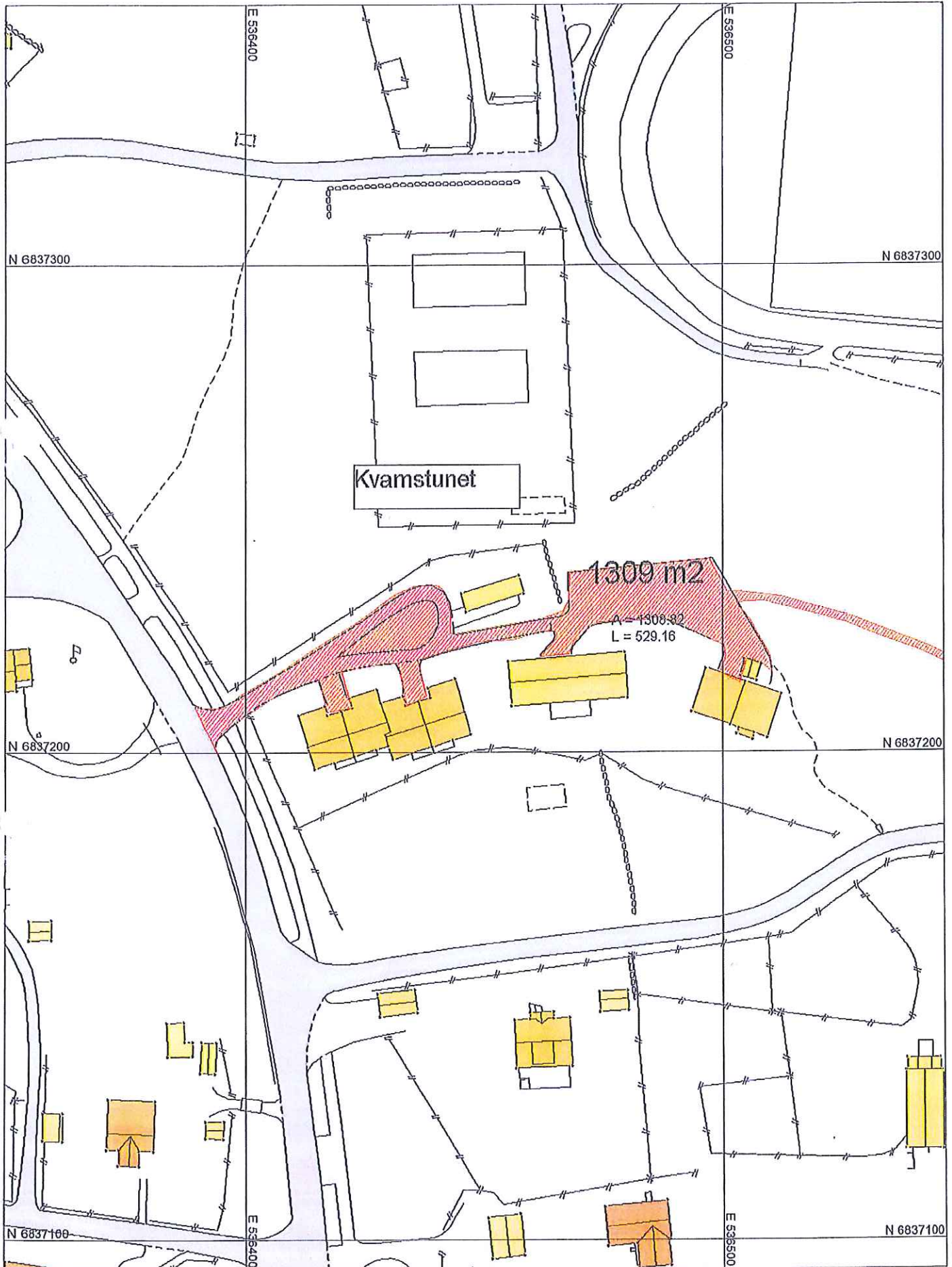
336/90

# 252 m<sup>2</sup>

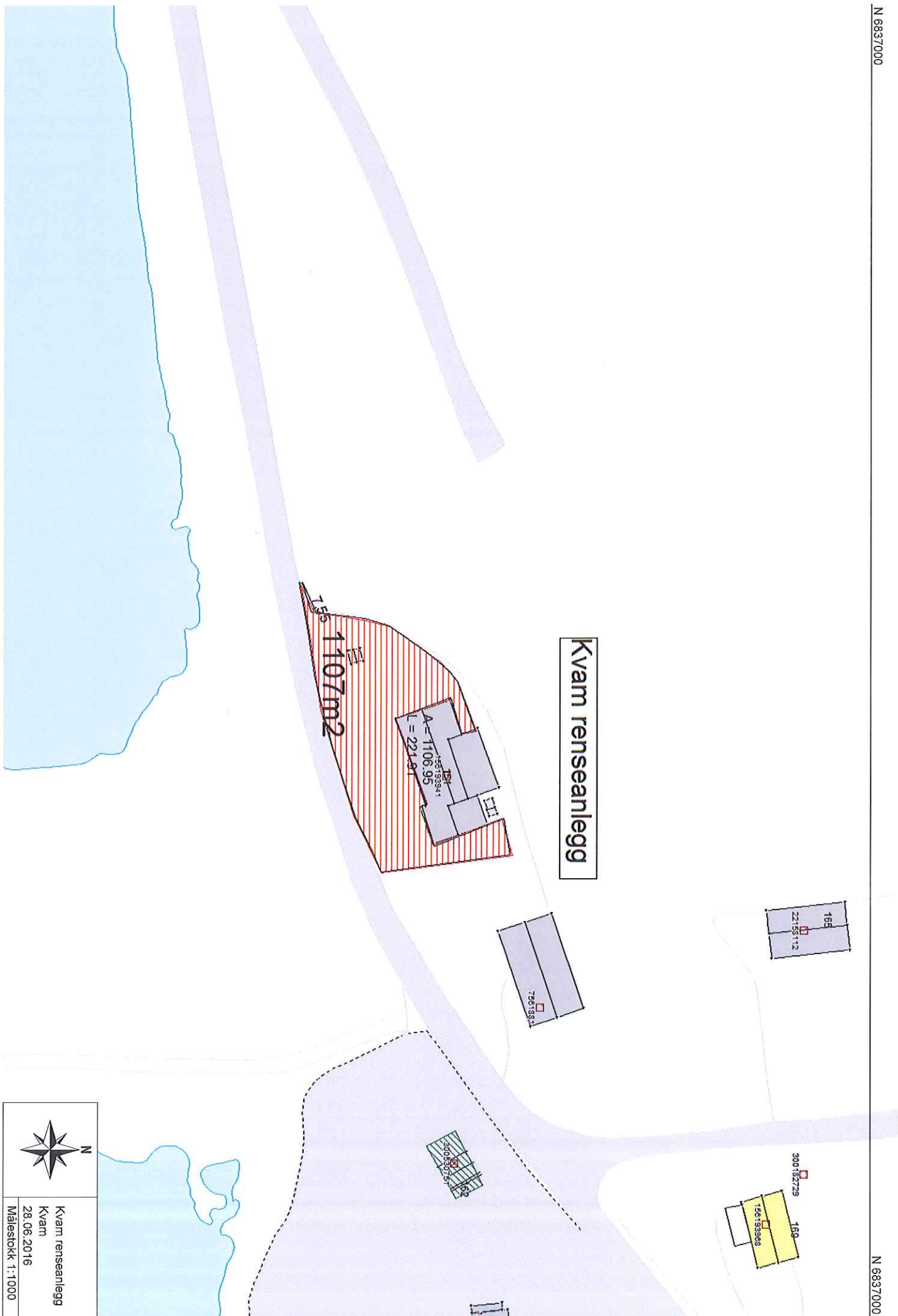


	Bygdahusvegen 15 A og B
	Kvam
	27.06.2016
	Målestokk 1:500





# Kvam renseanlegg



	N
	Kvam renseanlegg
	Kvam
28.06.2016	
Målestokk 1:1000	

1562329

# Kvam barnehage

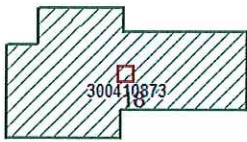
## 1315 m<sup>2</sup>

300279186

156190624

A = 1315.03  
L = 173.82

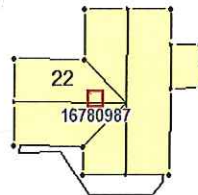
16783889



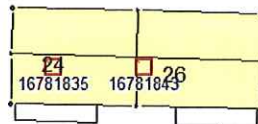
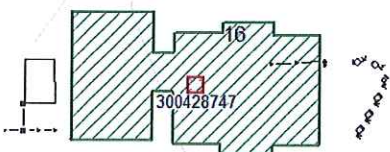
22154656



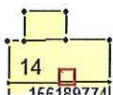
22154257



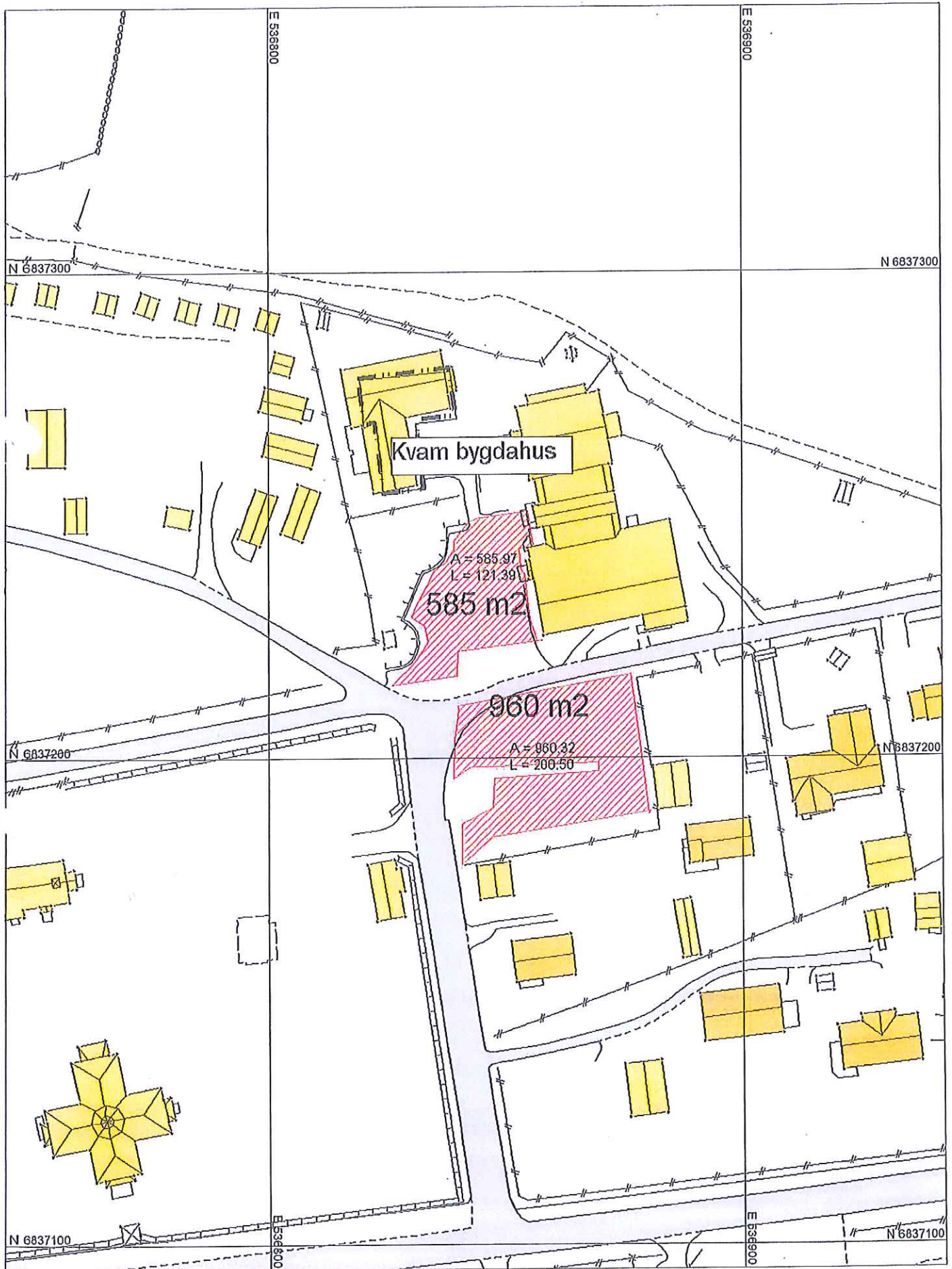
300166936



156190977



Kvam barnehage  
Kvam  
29.06.2016  
Målestokk 1:750



# Kvam skole

## 2286 m<sup>2</sup>

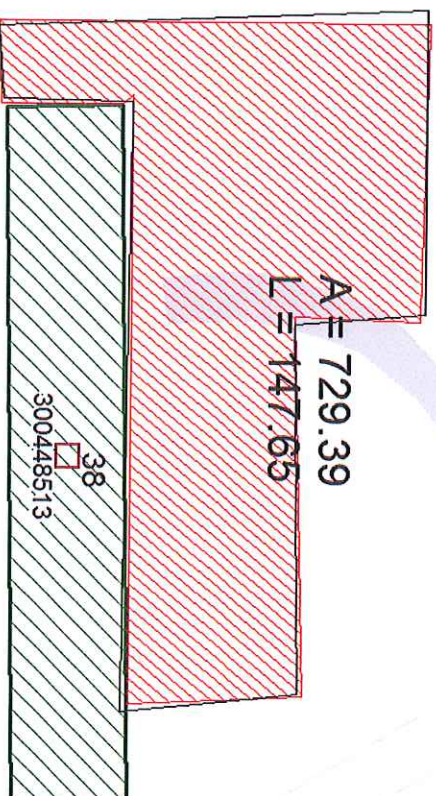


N

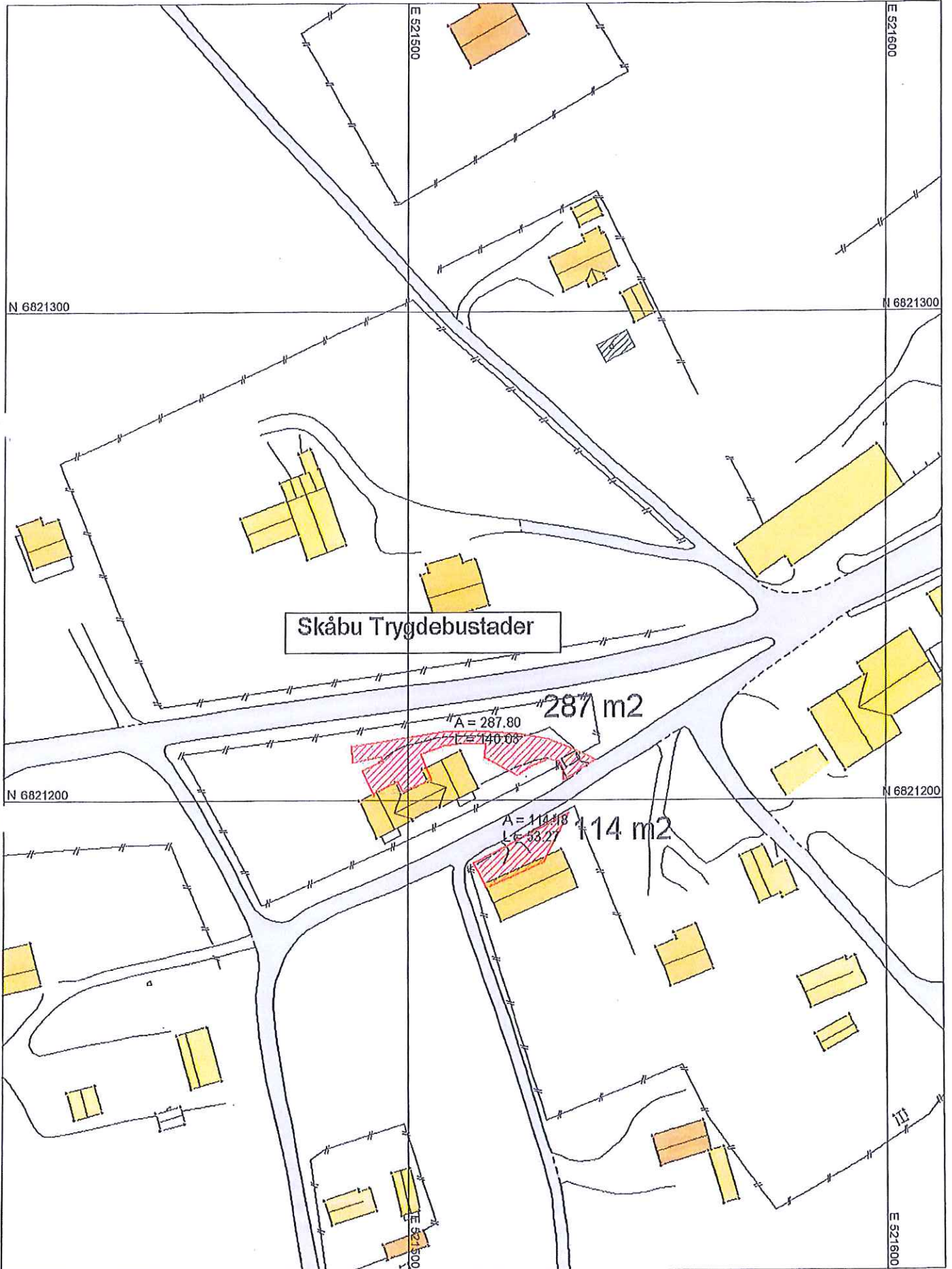
Kvam skole  
Kvam  
28.06.2016  
Målestokk 1:1000

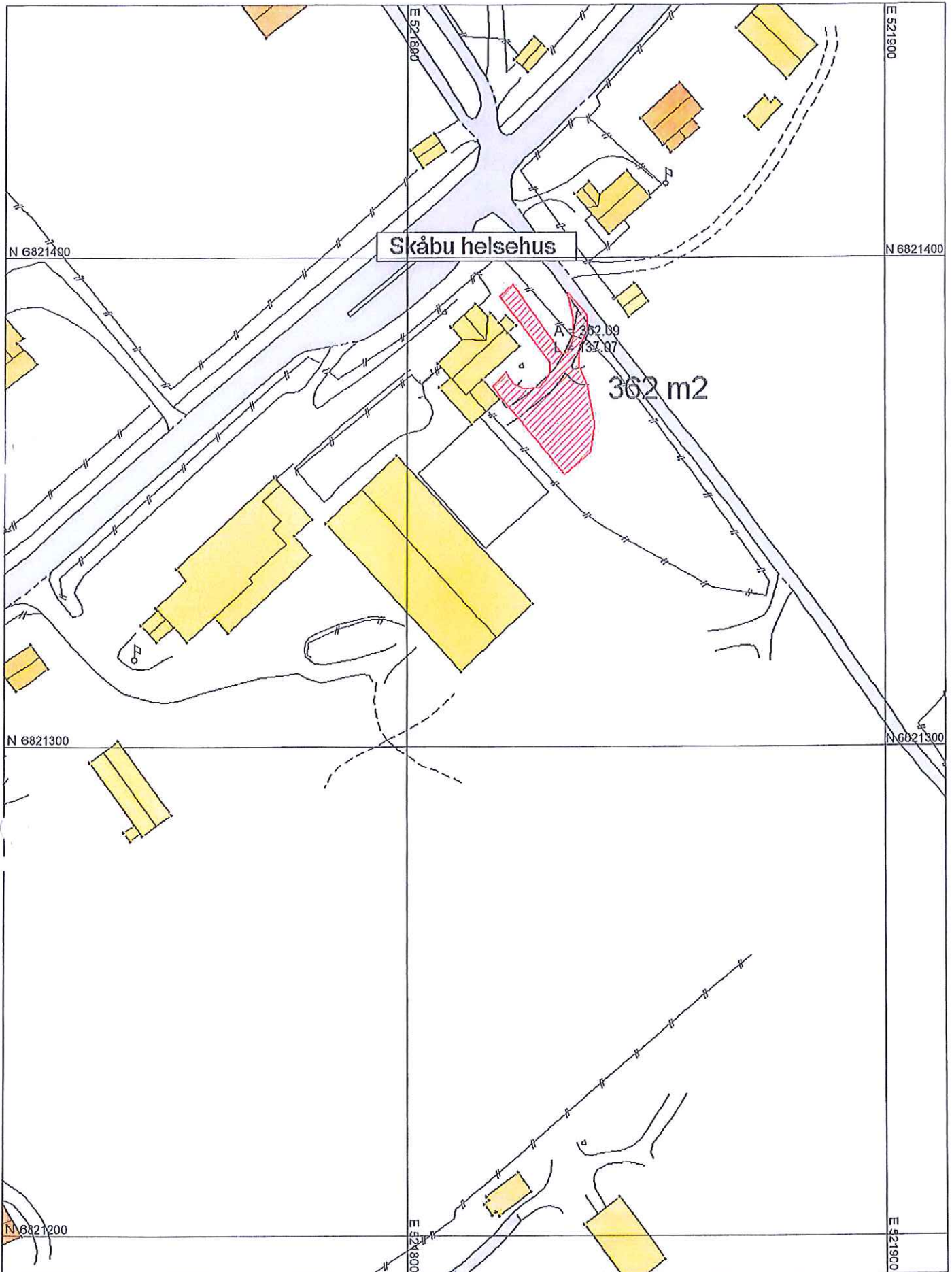
# Kvam vassverk

## 730 m<sup>2</sup>



Kvam vassverk  
Kvam  
28.06.2016  
Målestokk 1:500





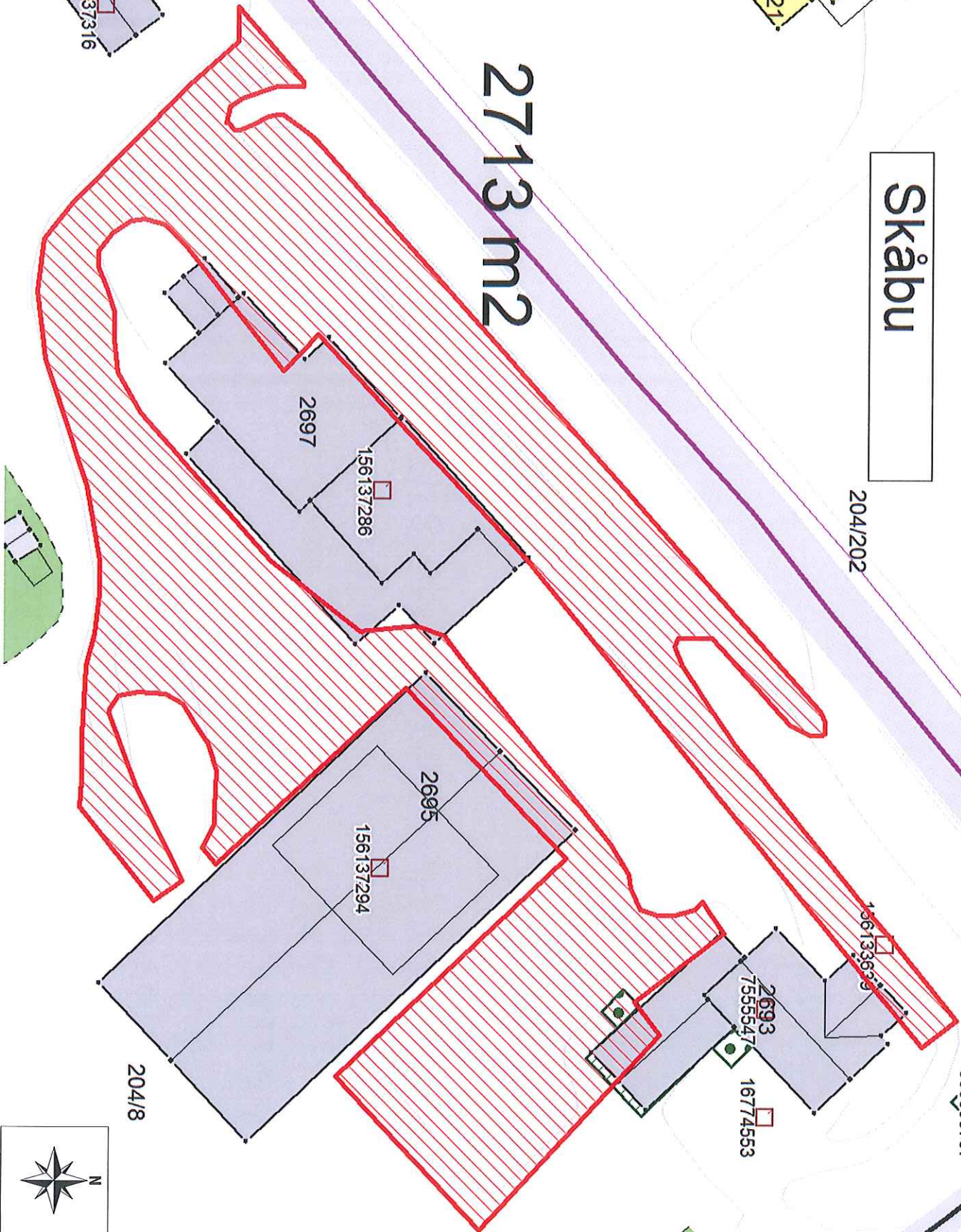
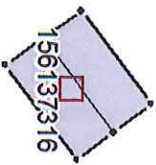
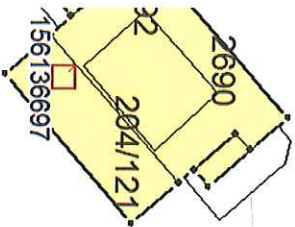


# Skåbu

204/202

## 2713 m<sup>2</sup>

36-87



204/8



Skåbu skole  
27.06.2016  
Målestokk 1:500