

Endring	Dato	Revisjon	Godkj. / Godt.
	Original format AS	Proj. RIG	
	Tegningsar filnavn		
	Underlagets filnavn		
Målestokk			
1:1000			
Kontrollert KNE			
Godkjent KNE			
Revisjon			
REV.			
RIG-TEG-001			

**NEDRE EIKER KOMMUNE**  
**NYE KROKSTAD SYKEHJEM**  
**GRUNNUNDERSØKELSER**  
**BORPLAN**

MULTICONSULT AS

Dato: 01.08.2013  
 Oppdragsnr.: 813849

**RIG-TEG-001**

- Dreiesonering
- Enkel sonering
- ▽ Trykksoneering
- ✦ Fjellkontrollborring
- ◇ Dreielektsoneering
- ⊖ Totalsoneering
- ⊕ Proveserie
- ⊖ Provegrupp
- ⊕ Vingeboring
- ⊖ Poretrykksmåling
- ⊖ Fjell i dagen
- Skovelboring

Borhull nr. Ternang (bump) kote Borret dybde + borret i fjell  
 Antall fjellkote


Borbotnr. : GeoStrøm, rapport 918/1, dato 21.05.2013  
 Kartgrunnlag : SOSI fra kartbanken.no, 25.07.2013  
 Utgangspunkt for nivålemmet : Ref. rapport. 918/1  
 Labbotnr. : Ref. rapport 918/1






2013 7 23









2013 7 23





2013 7 23






2013 7 23






2013 7 23






2013 7 23





2013 7 29








2013 7 23







2013 7 23