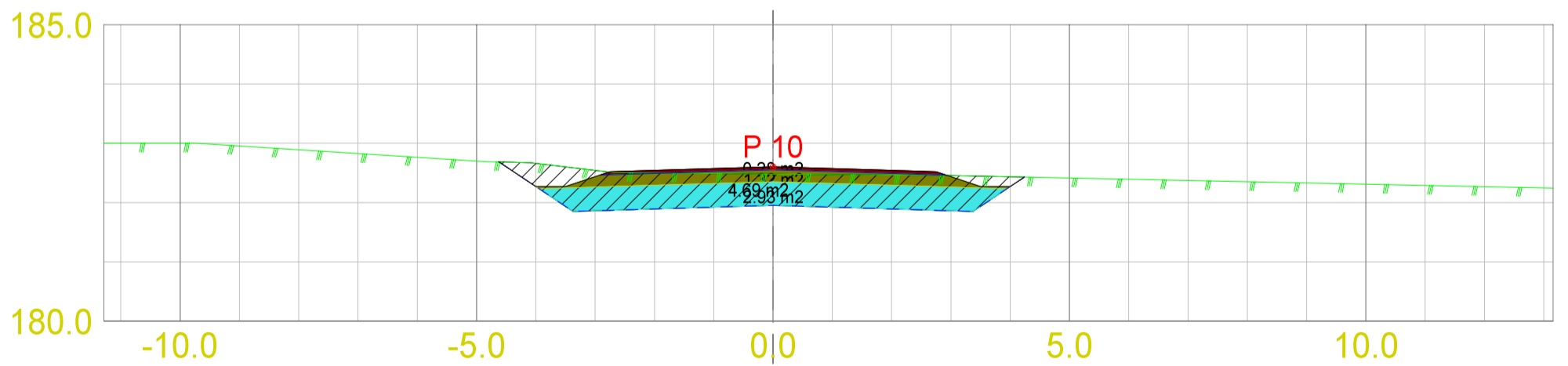
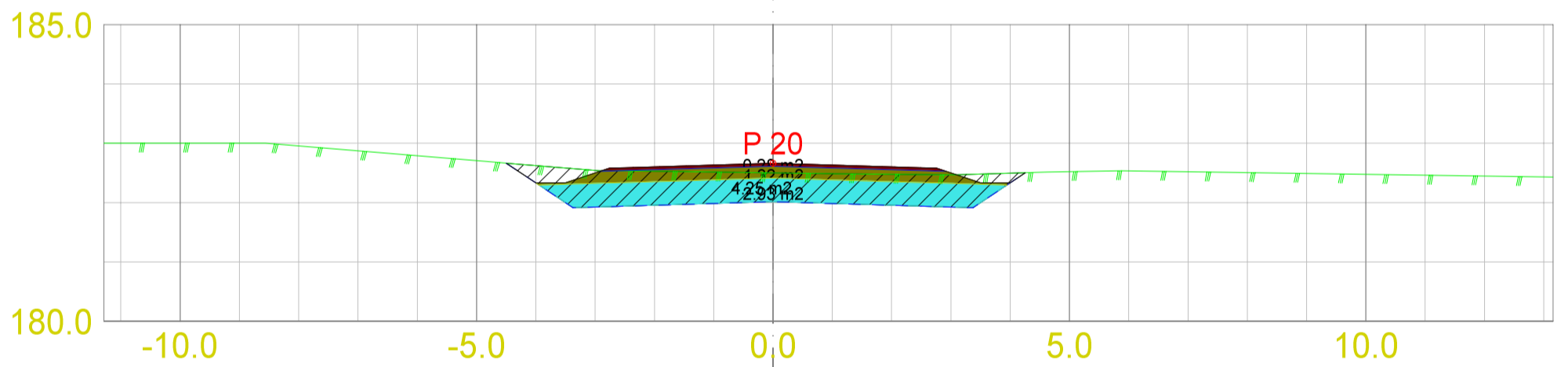
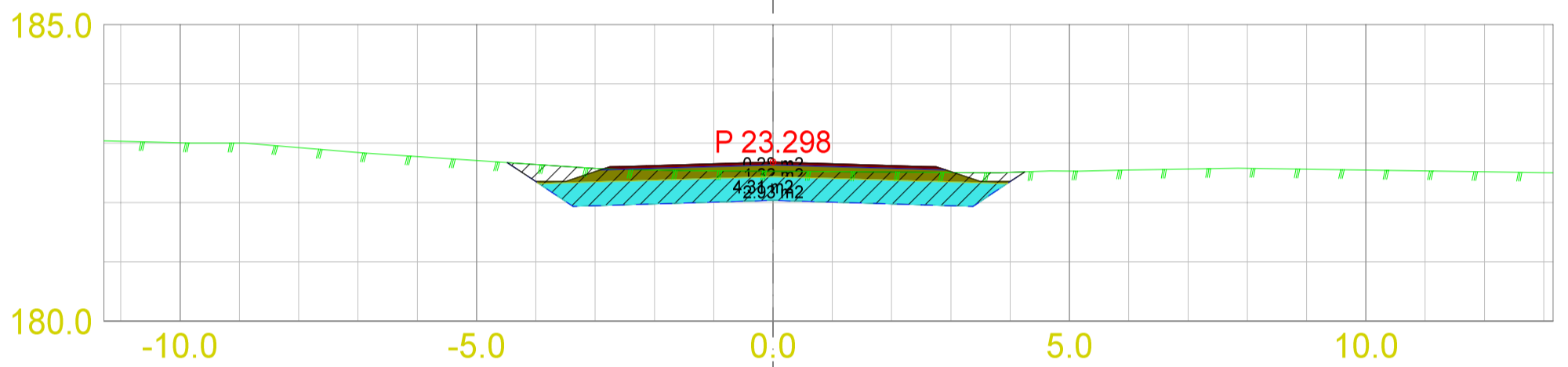
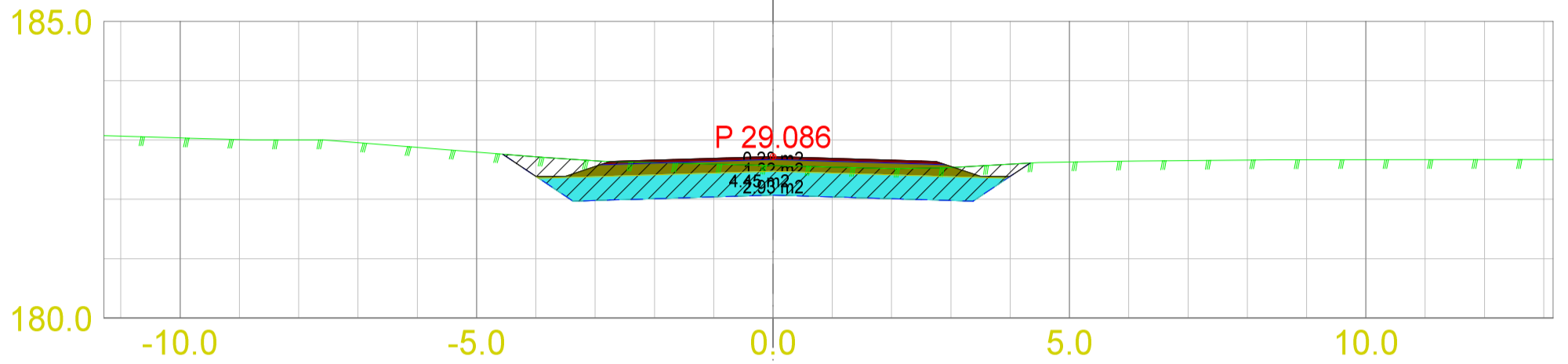
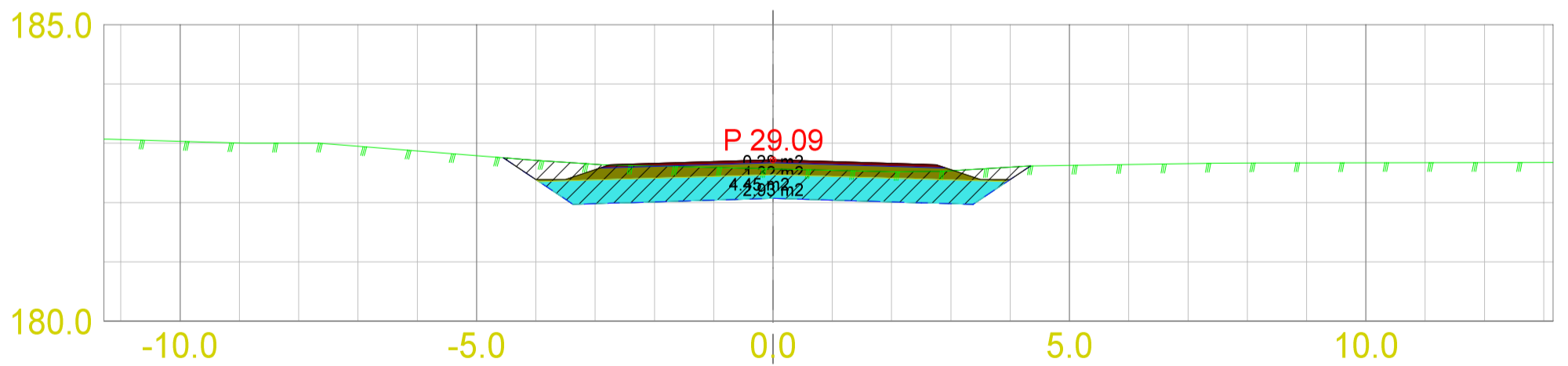
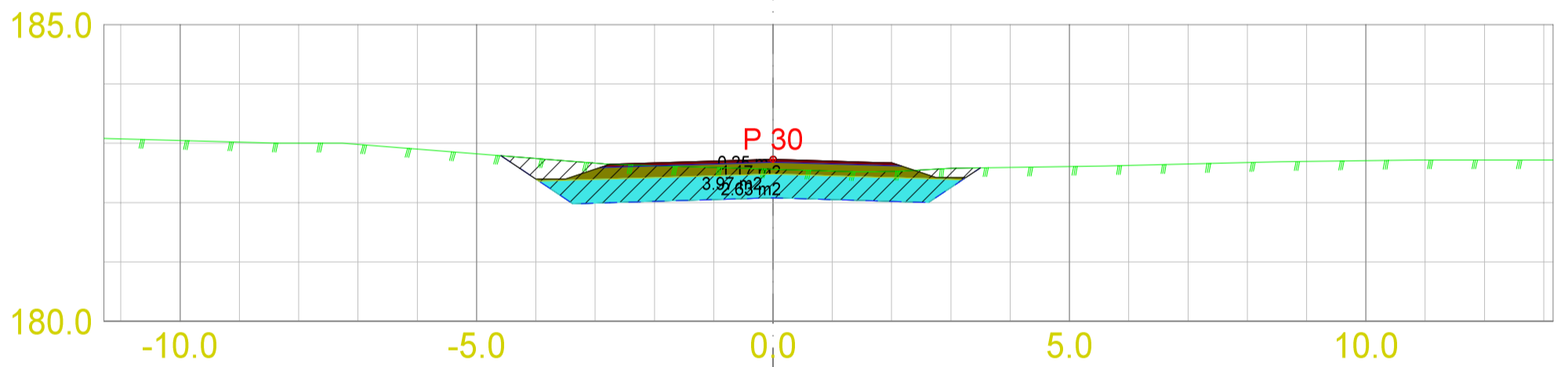
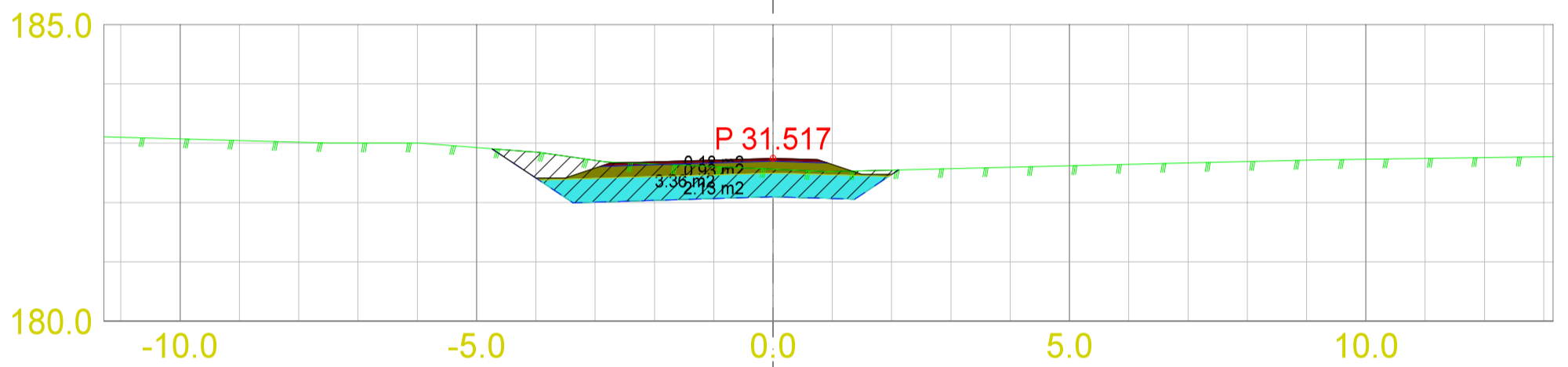
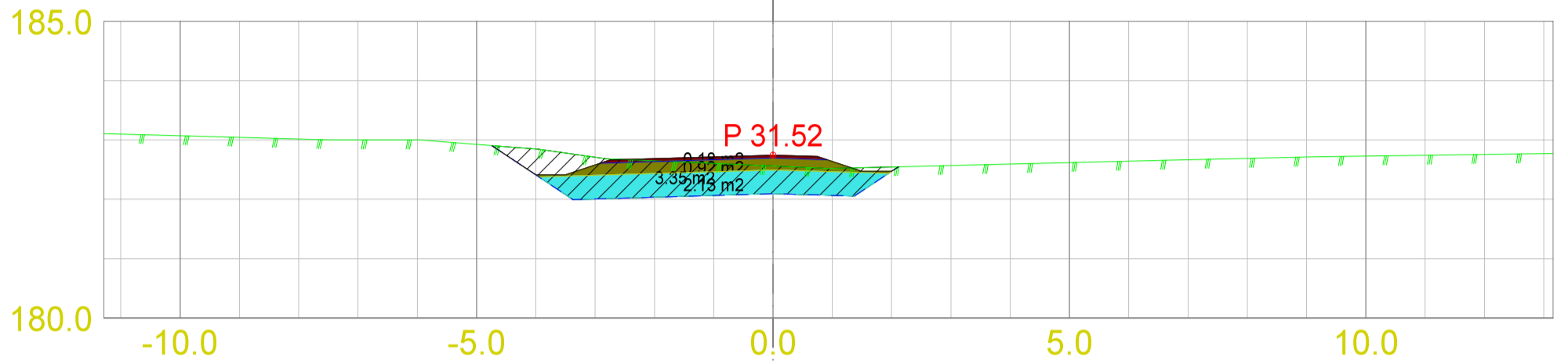


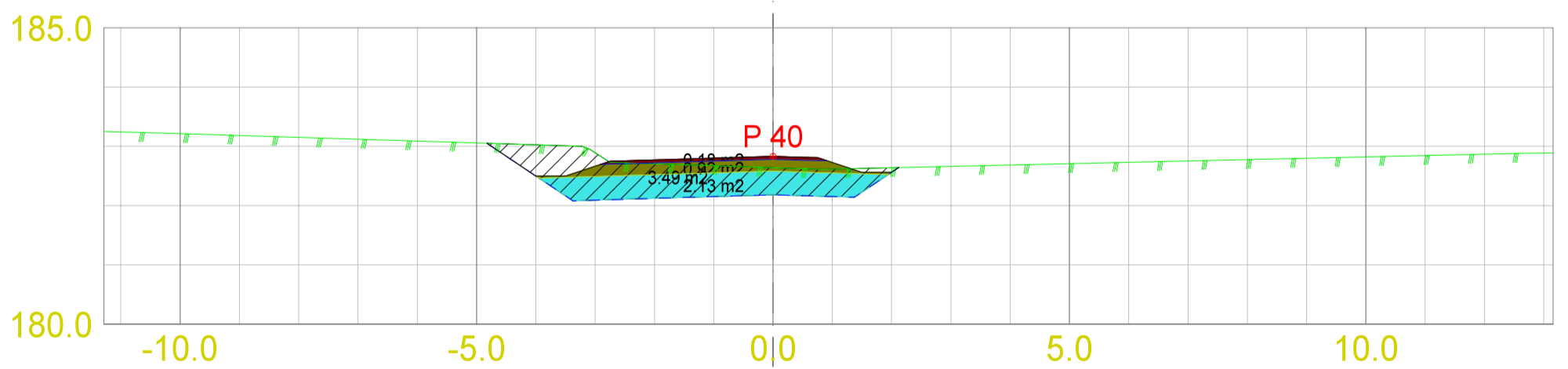
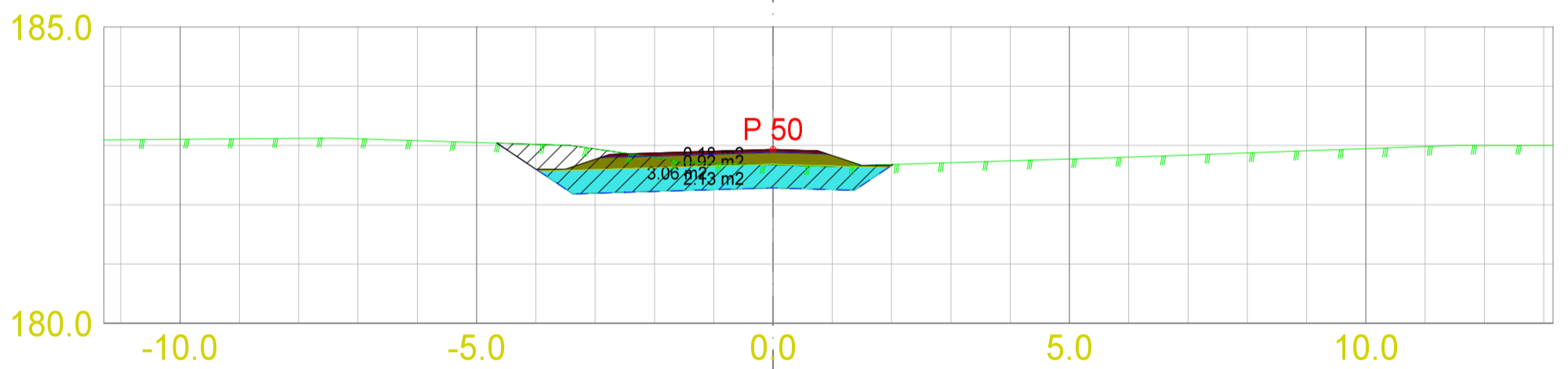
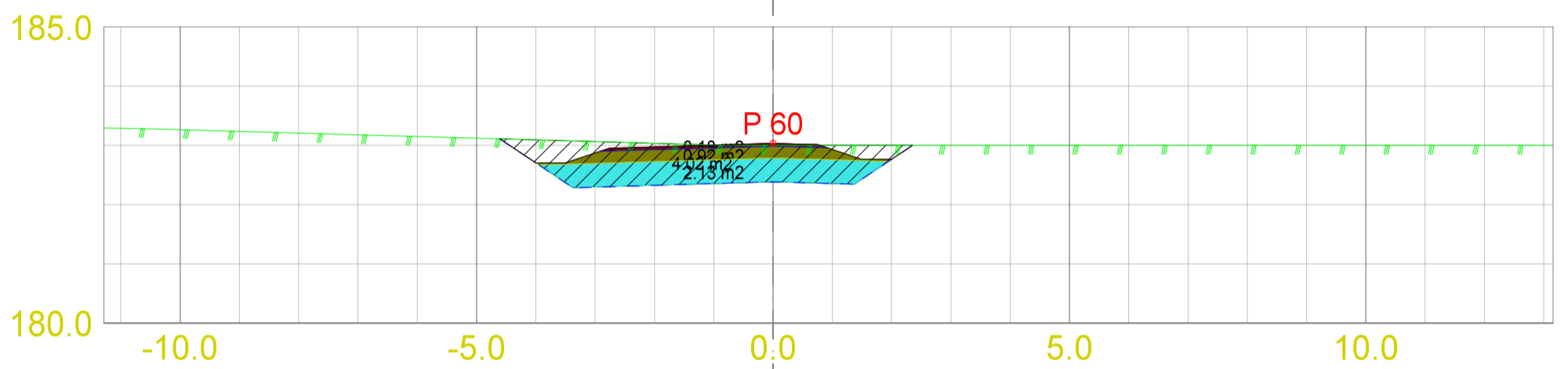
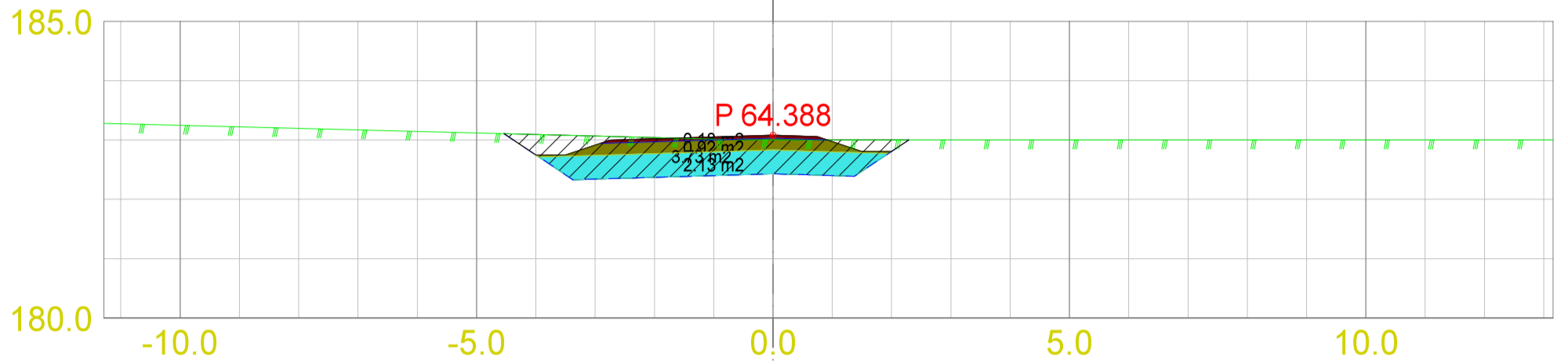
<b>Sanering VL og GS-veg i Ola Hammerstads veg</b>			
Flisa			
Dato 29.05.2024	Konstr./tegnet	Godkjent	Målestokk
ETRS89/UTM SONE 32N NN 2000 høyder		1:100	
Tverrprofiltegning Adkomstveg			Erstattet av: <b>301</b>
Henvisning:		Beregning:	10239388



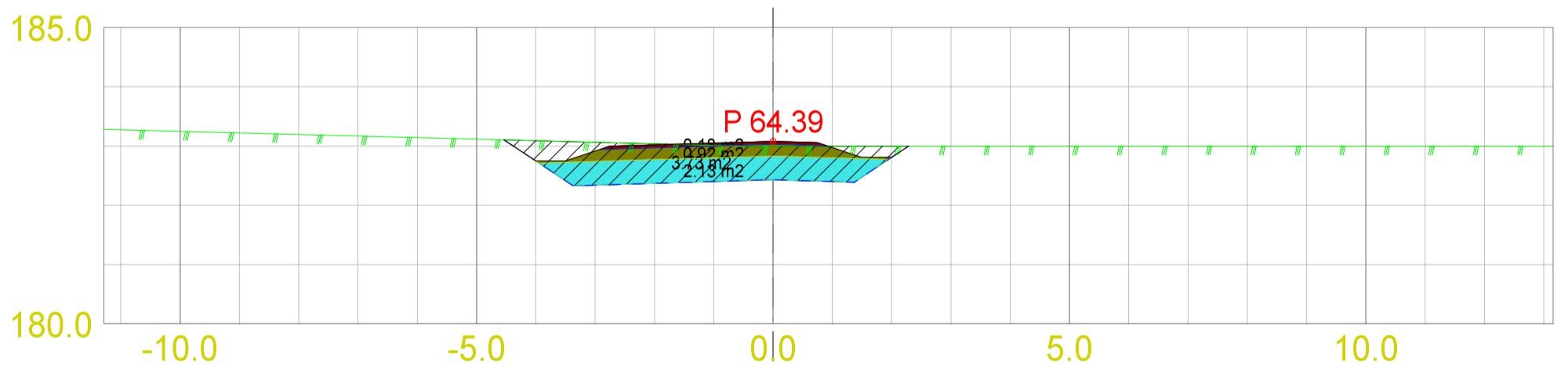
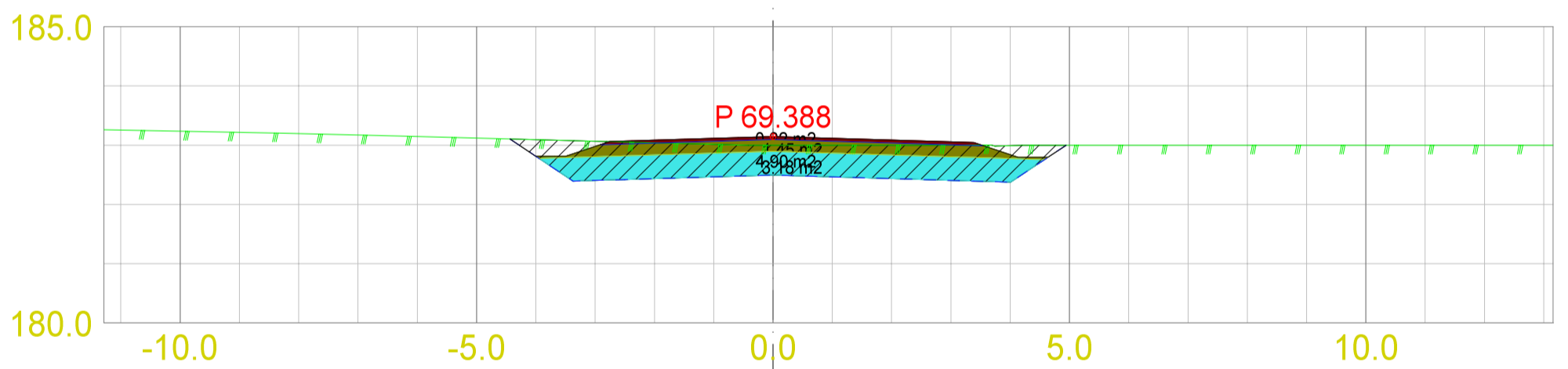
Sanering VL og GS-veg i Ola Hammerstads veg				Flisa	
Dato	Konstr./tegnet	Godkjent	Målestokk		
29.05.2024			1:100		
ETRS89/UTM SONE 32N NN 2000 høyder				Erstating for:	Erstattet av:
Tverrprofiltegning				301	
Adkomstveg					
Henvisning:		Beregning:		10239388	



<b>Sanering VL og GS-veg i Ola Hammerstads veg</b>			
Flisa			
Dato	Konstr./tegnet	Godkjent	Målestokk
29.05.2024			1:100
ETRS89/UTM SONE 32N NN 2000 høyder			
<b>Tverrprofiltegning</b>			Erstating for:
<b>Adkomstveg</b>			Erstattet av:
			<b>301</b>
Henvisning:		Beregning:	10239388



Sanering VL og GS-veg i Ola Hammerstads veg			
Flisa			
Dato	Konstr./tegnet	Godkjent	Målestokk
29.05.2024			1:100
ETRS89/UTM SONE 32N NN 2000 høyder			
Tverrprofiltegning			Erstattet av:
Adkomstveg			301
Henvisning:		Beregning:	10239388



Sanering VL og GS-veg i Ola Hammerstads veg				
Flisa				
Dato	Konstr./tegnet	Godkjent	Målestokk	
29.05.2024			1:100	
ETRS89/UTM SONE 32N NN 2000 høyder				
Tverrprofiltegning				Erstatning for:
Adkomstveg				Erstattet av:
				301
Henvisning:		Beregning:		10239388