



2021 - 2024

## KONKURRANSEGRUNNLAG VINTERDRIFT

Del 3 Kart og rodebeskrivelse

Roder

Plasser



KOMMUNALE VEIER OG PLASSER

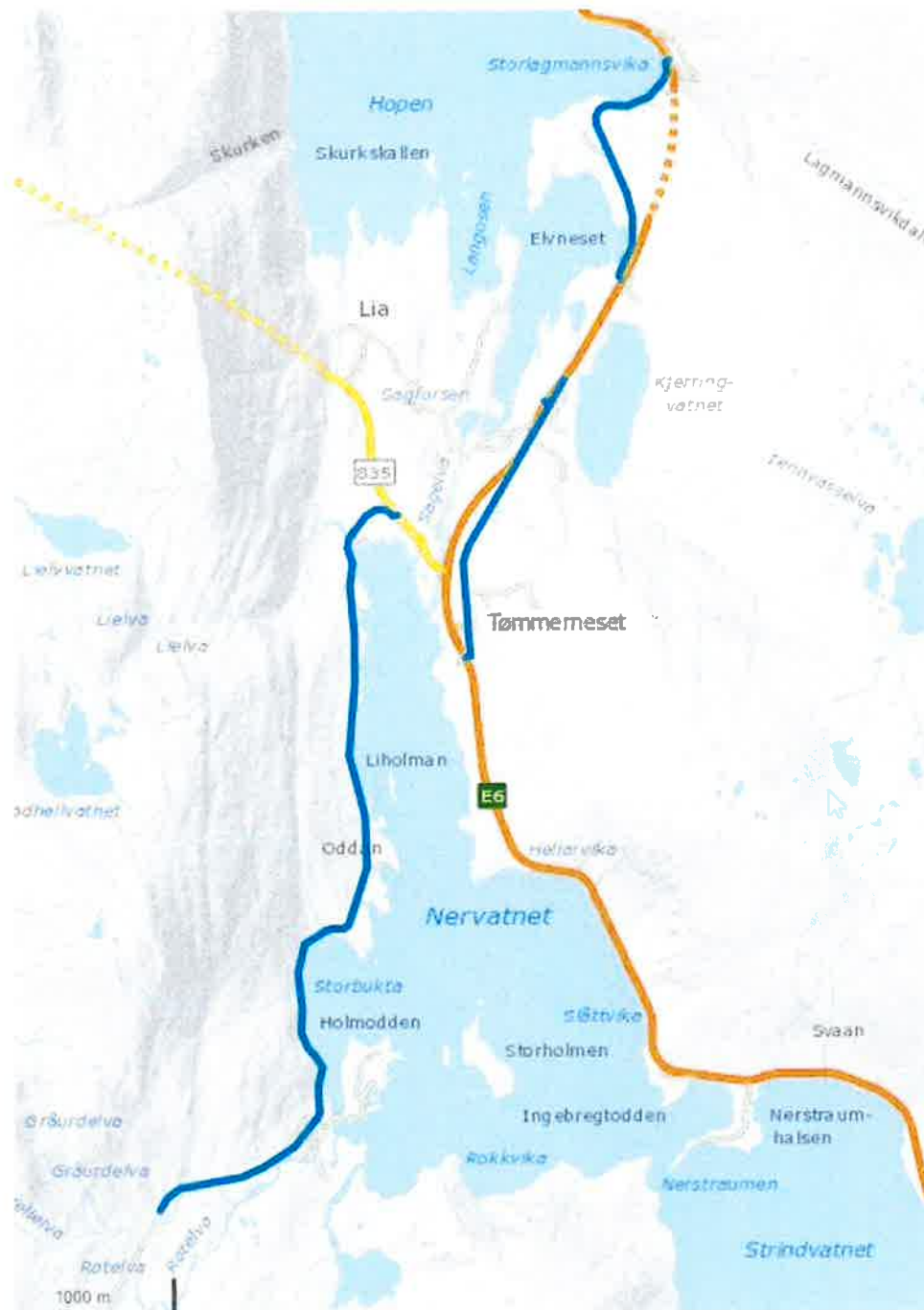
HAMARØY KOMMUNE

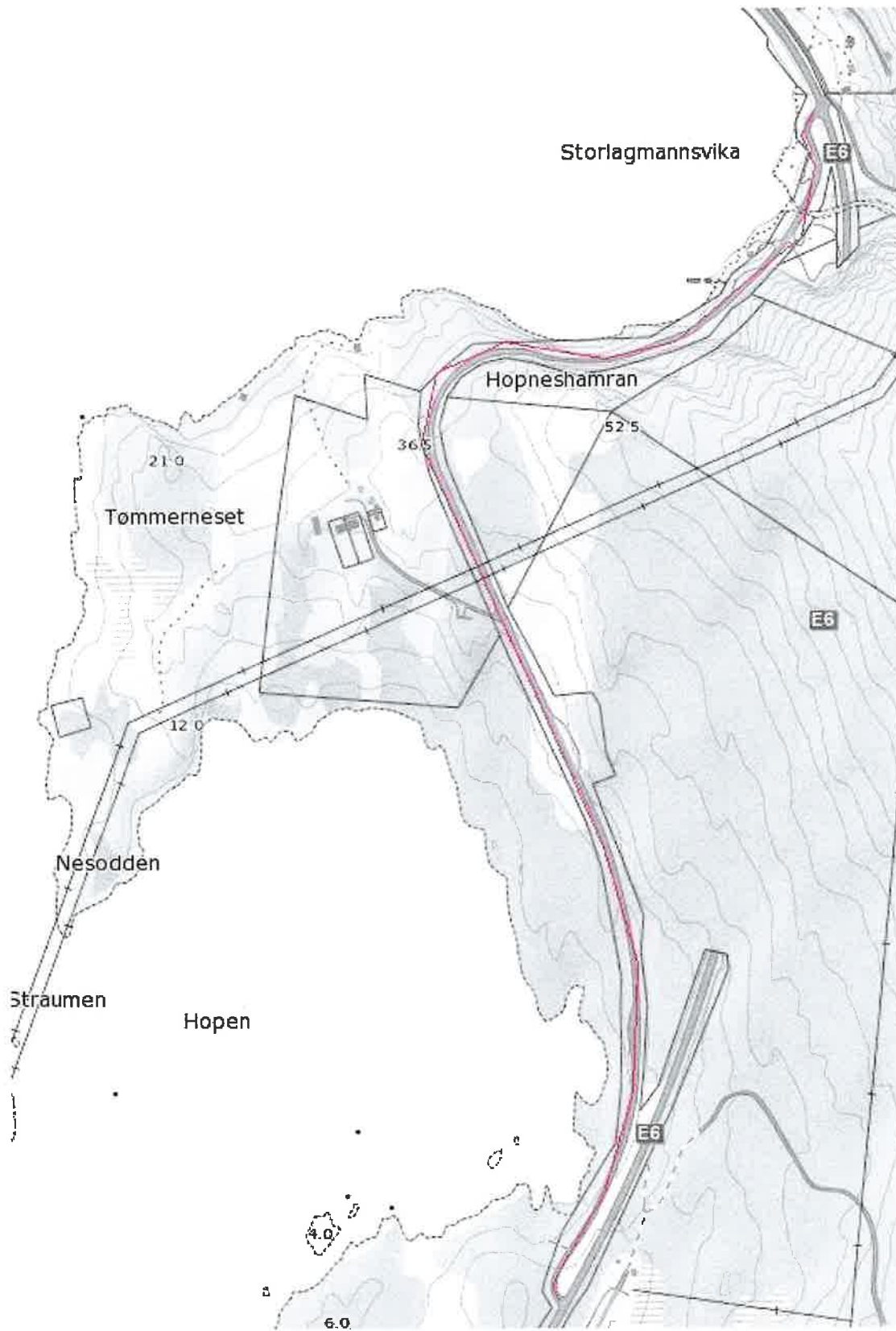
# Hamarøy kommune Roder

## Innhold

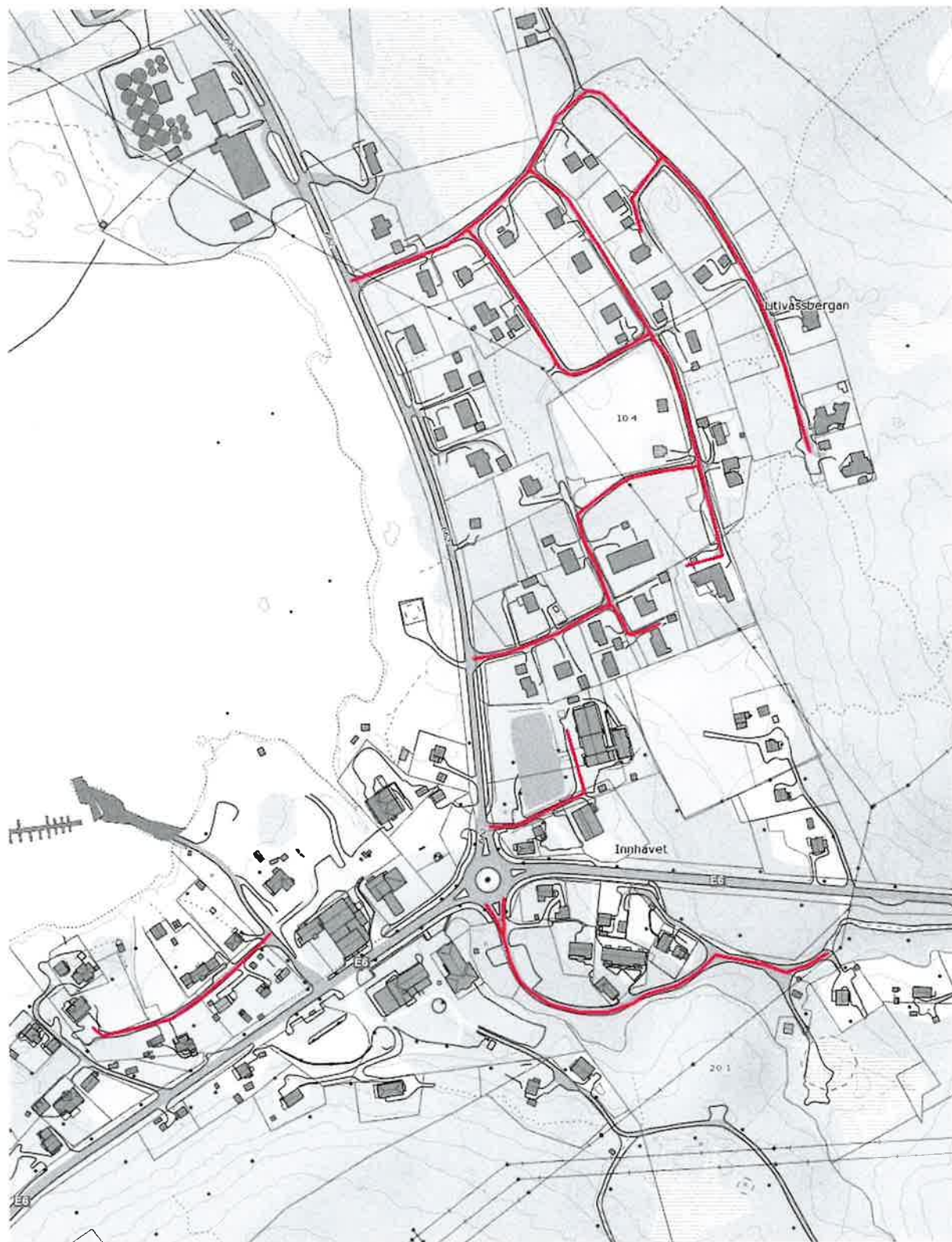
<b>1 Rota og Tømmernes .....</b>	<b>.....</b>
<b>2 Innhavet .....</b>	<b>.....</b>
<b>3 Kaldvåg .....</b>	<b>.....</b>
<b>4 Ulvsvåg &amp; Sørkil .....</b>	<b>.....</b>
<b>5 Oppeid, Presteid og Uteid .....</b>	<b>.....</b>
<b>6 Nordbygda .....</b>	<b>.....</b>
<b>7 Kyllingmark og Bjørnvåg .....</b>	<b>.....</b>
<b>8 Halsen .....</b>	<b>.....</b>
<b>9 Skutvik .....</b>	<b>.....</b>
<b>10 Drag - Hellandsberg</b>	
<b>11 Storjord Korsnes Tysnes</b>	

# 1 Rota og Tømmernes






## 2 Innhøvet



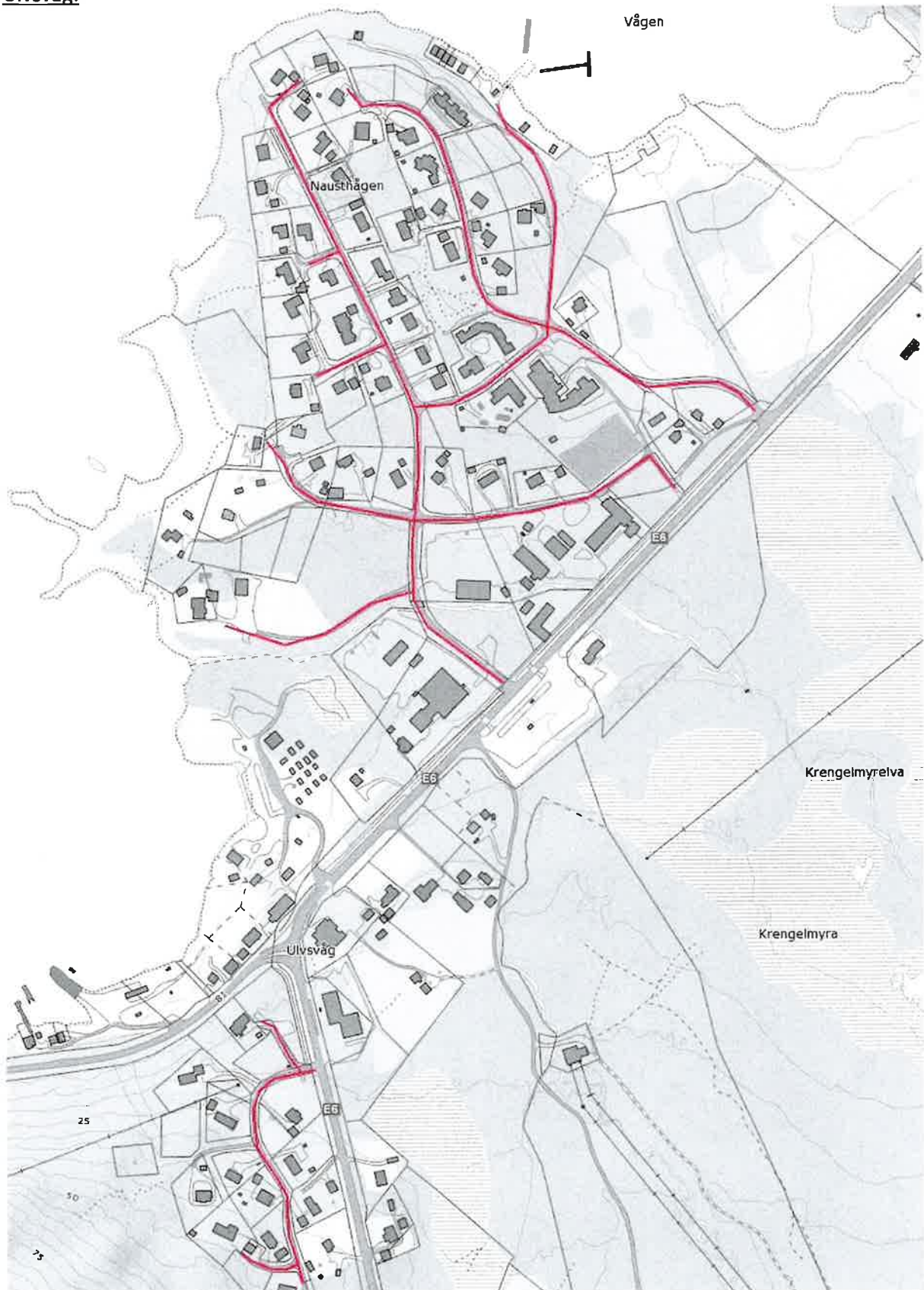


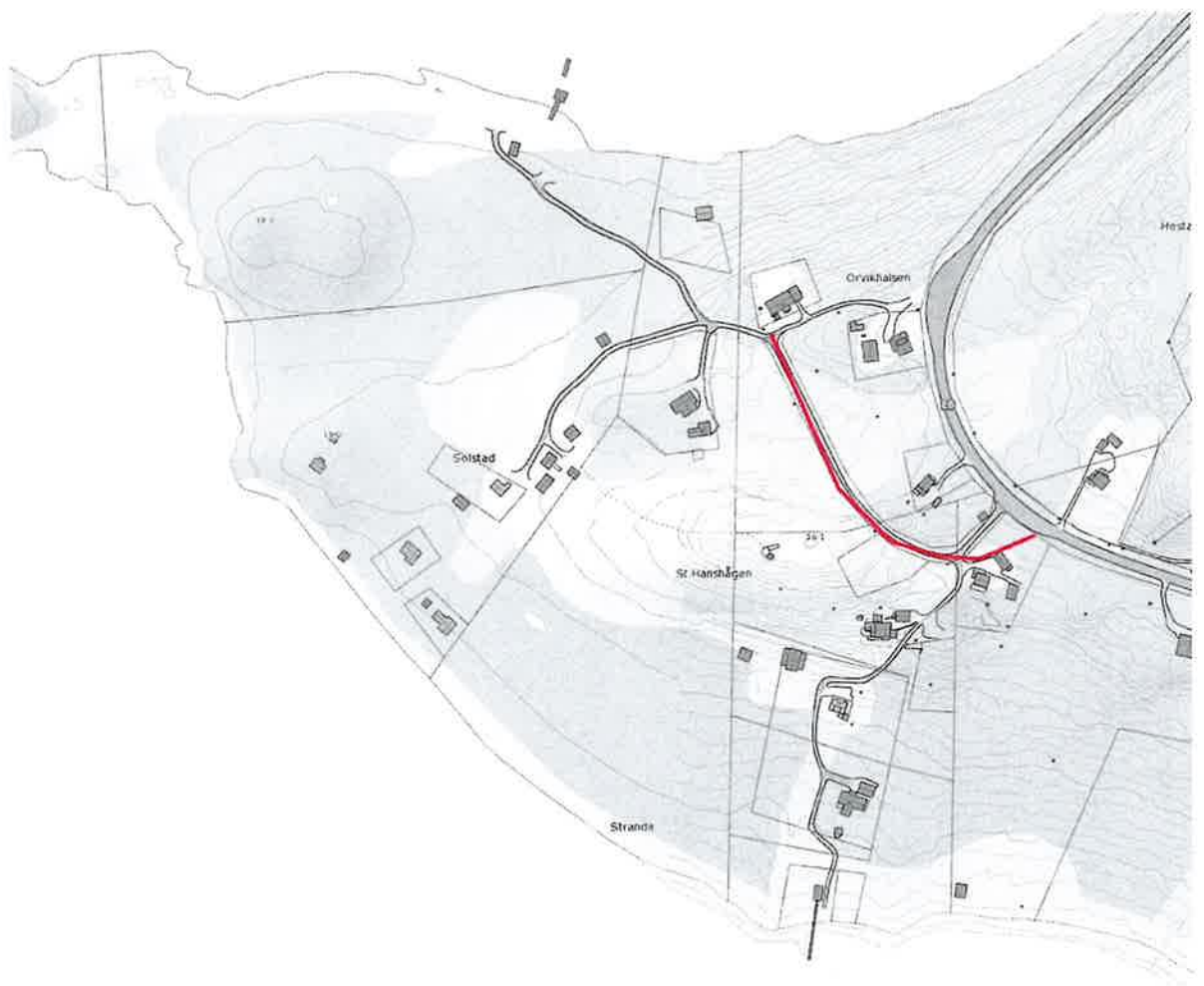
Senterposisjon: 532323.06, 7550946.61  
 Koordinatsystem: EPSG:25833  
 Utløpsdato: 14.09.2024



## 4 Ulsvåg & Sørkil

### Ulsvåg:

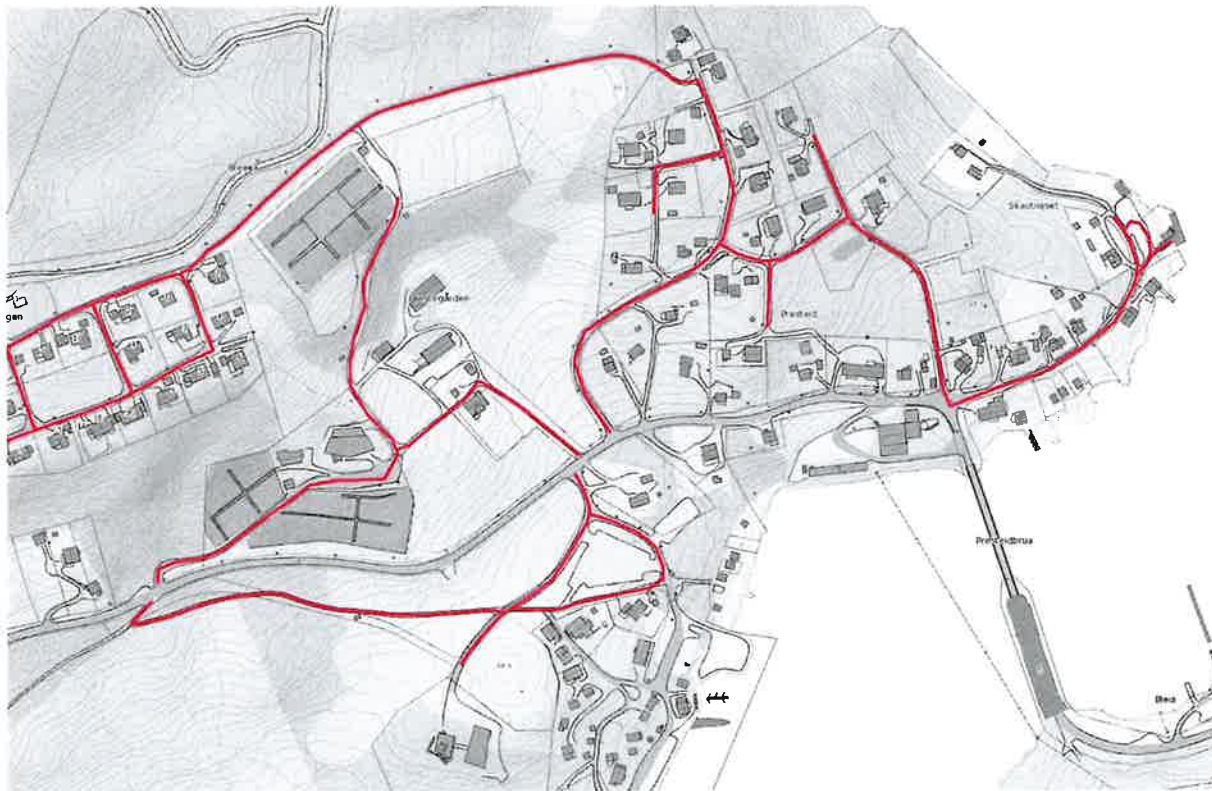




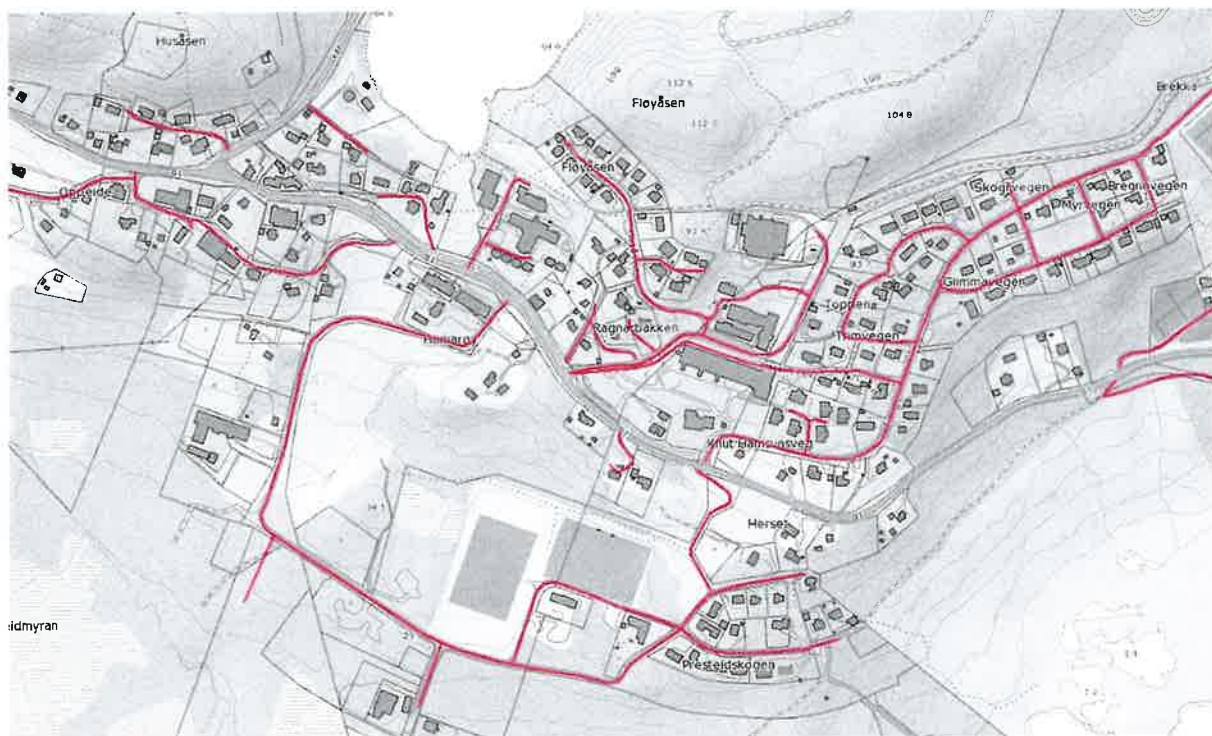


# 5 Oppeid, Presteid og Uteid

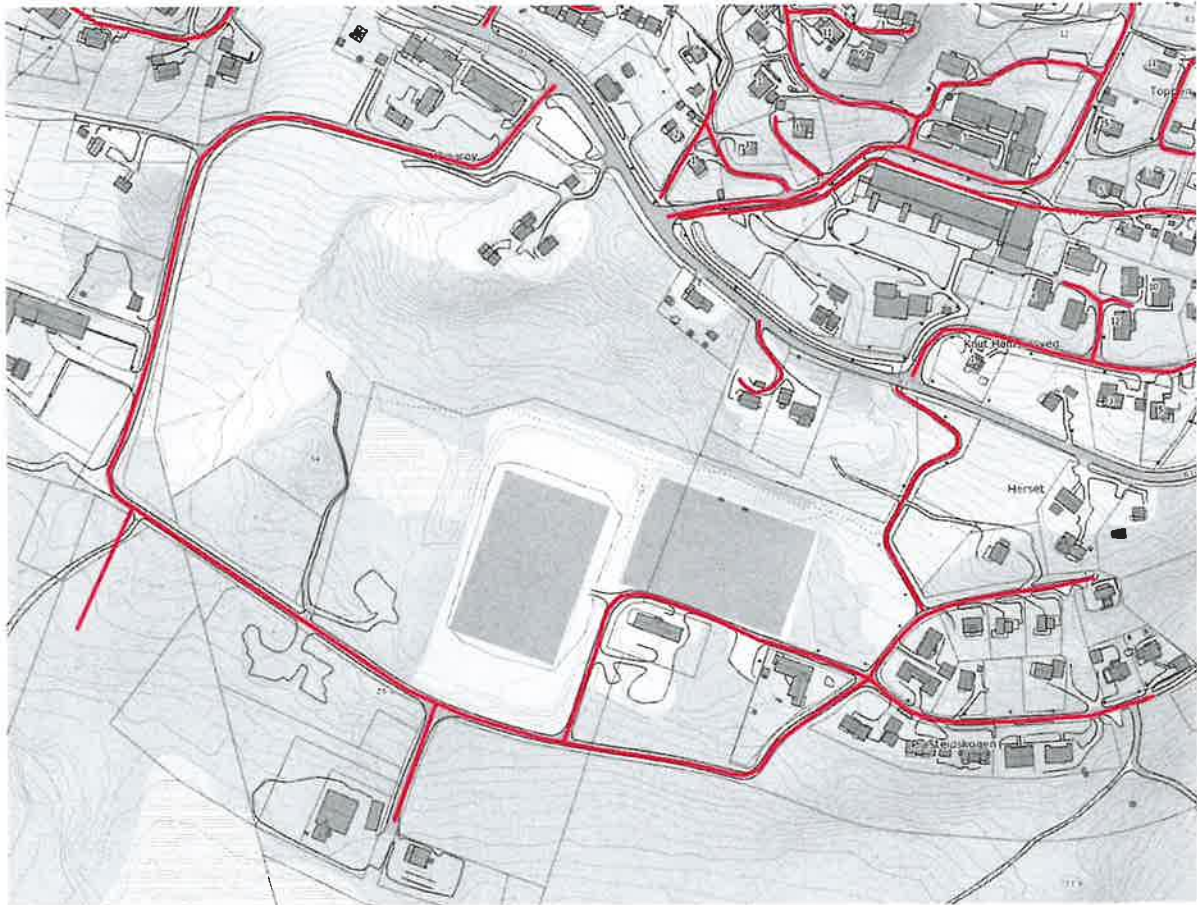
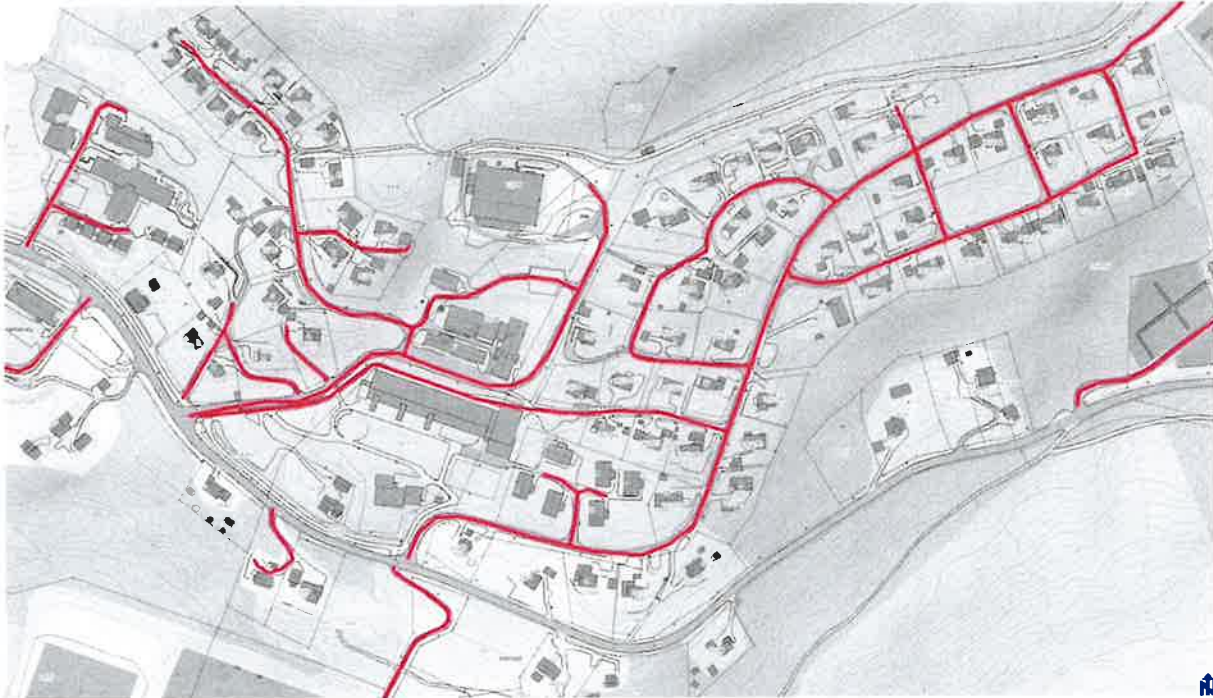
## Presteid

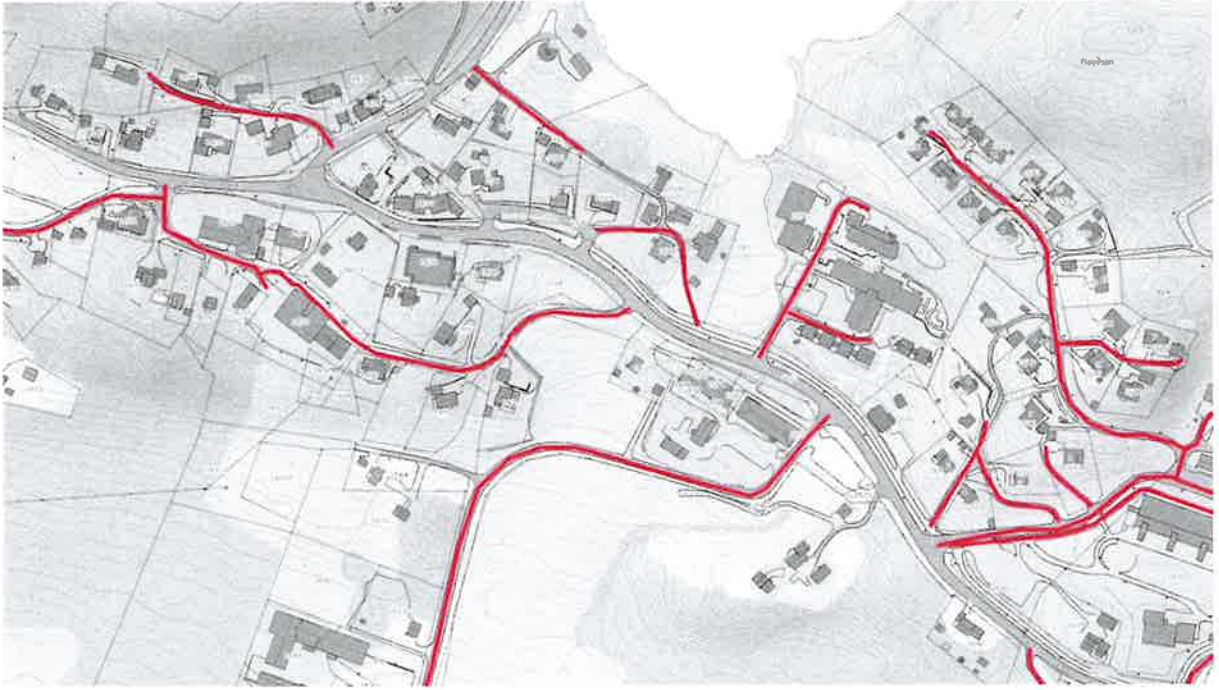


## Oppeid

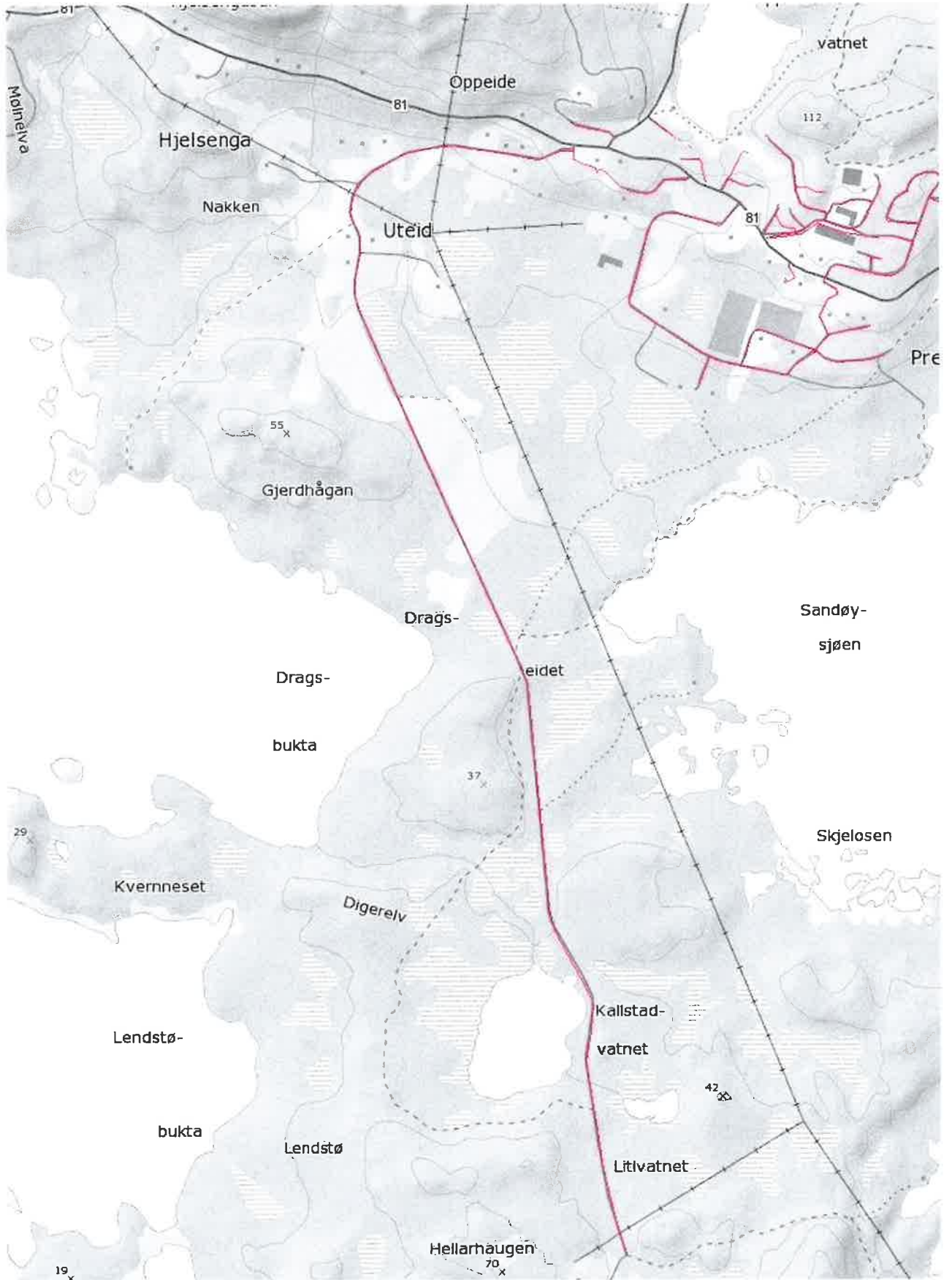


Nærbilder



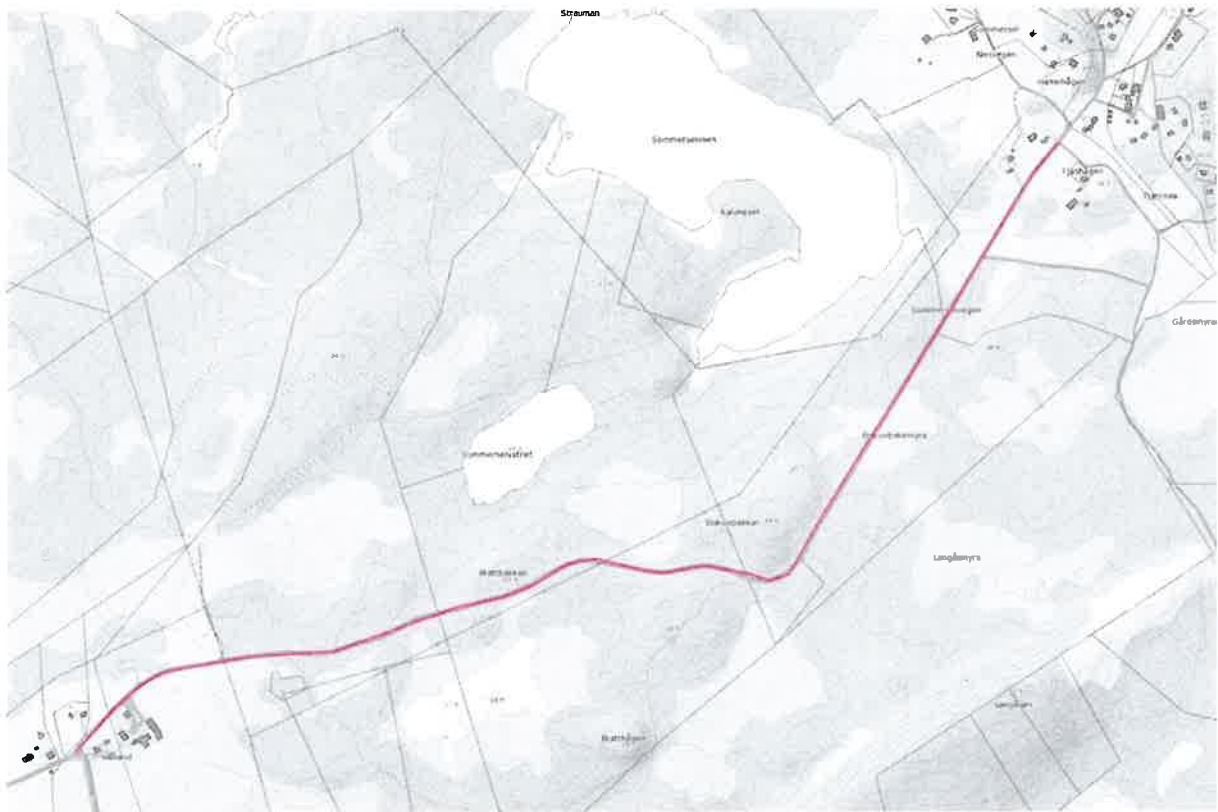


Uteid:



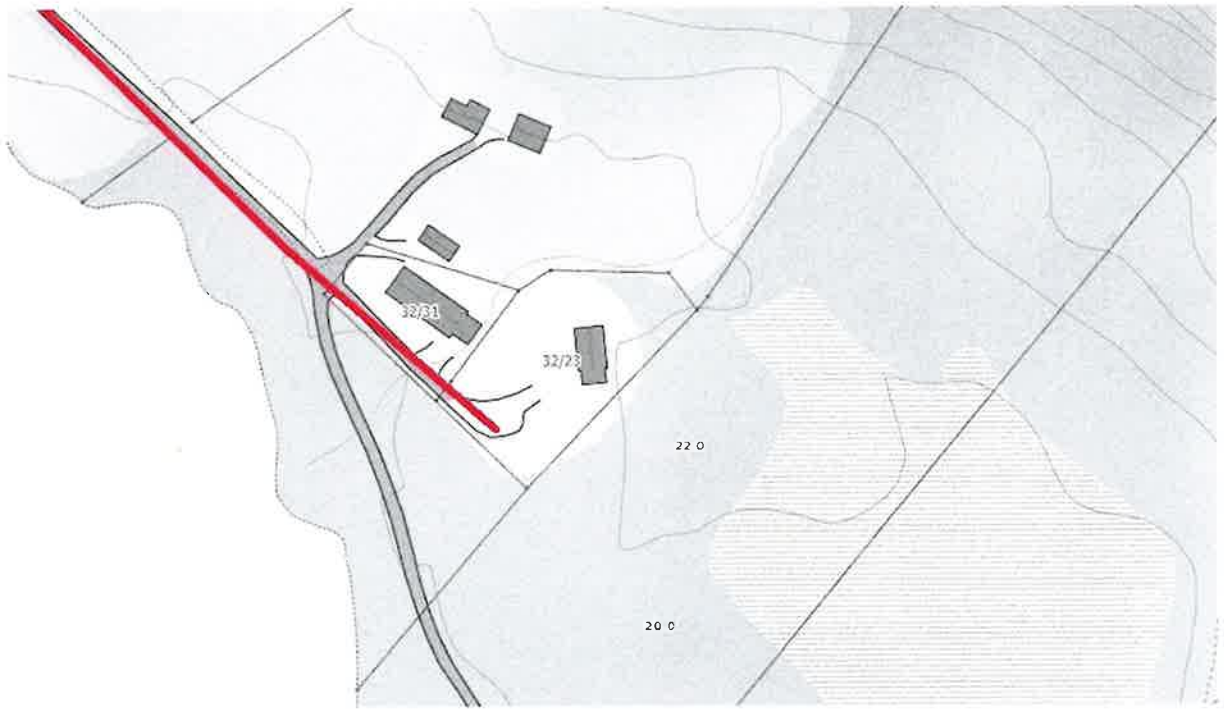
## 6 Nordbygda

### Helland- sommersel

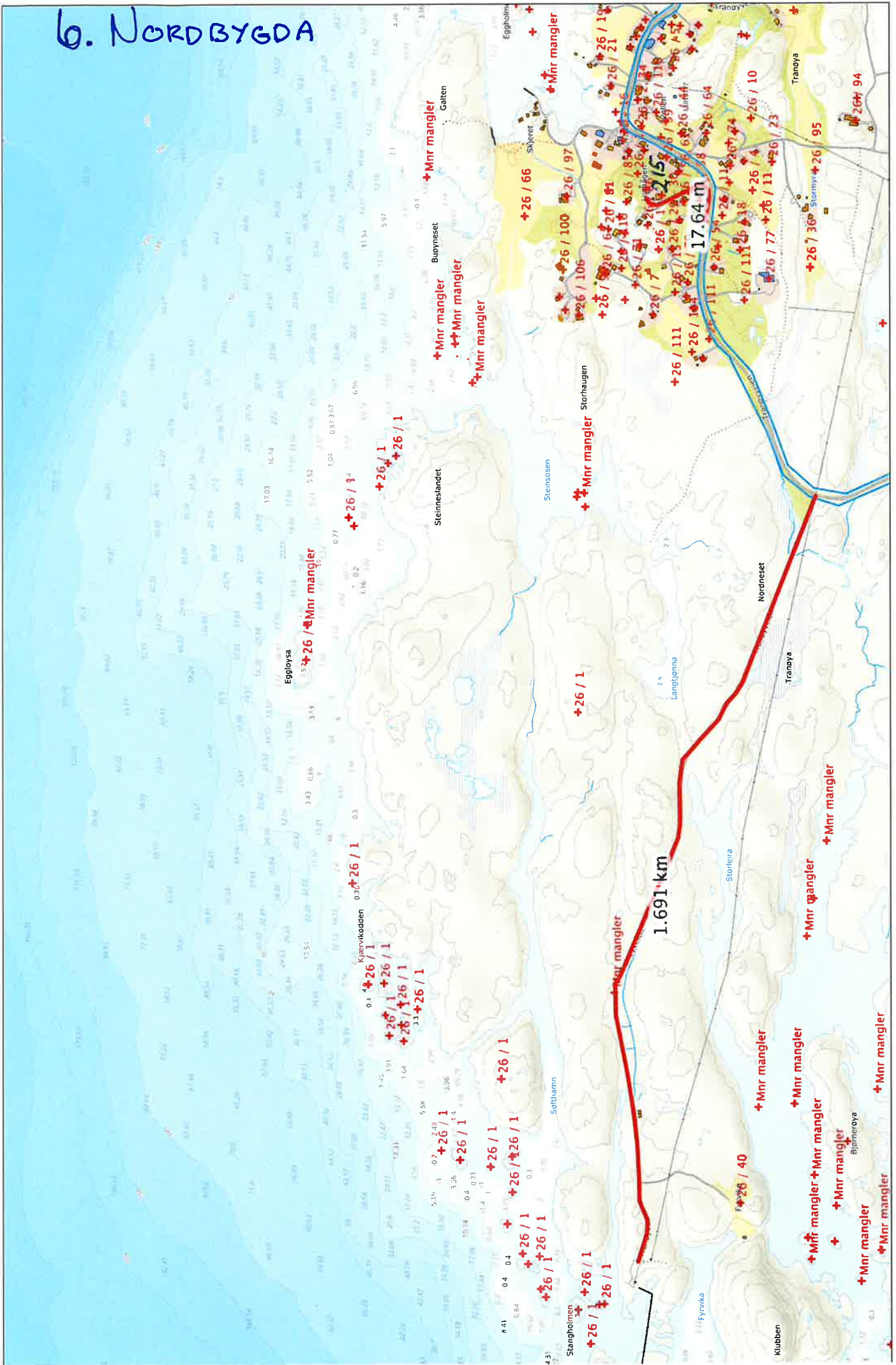


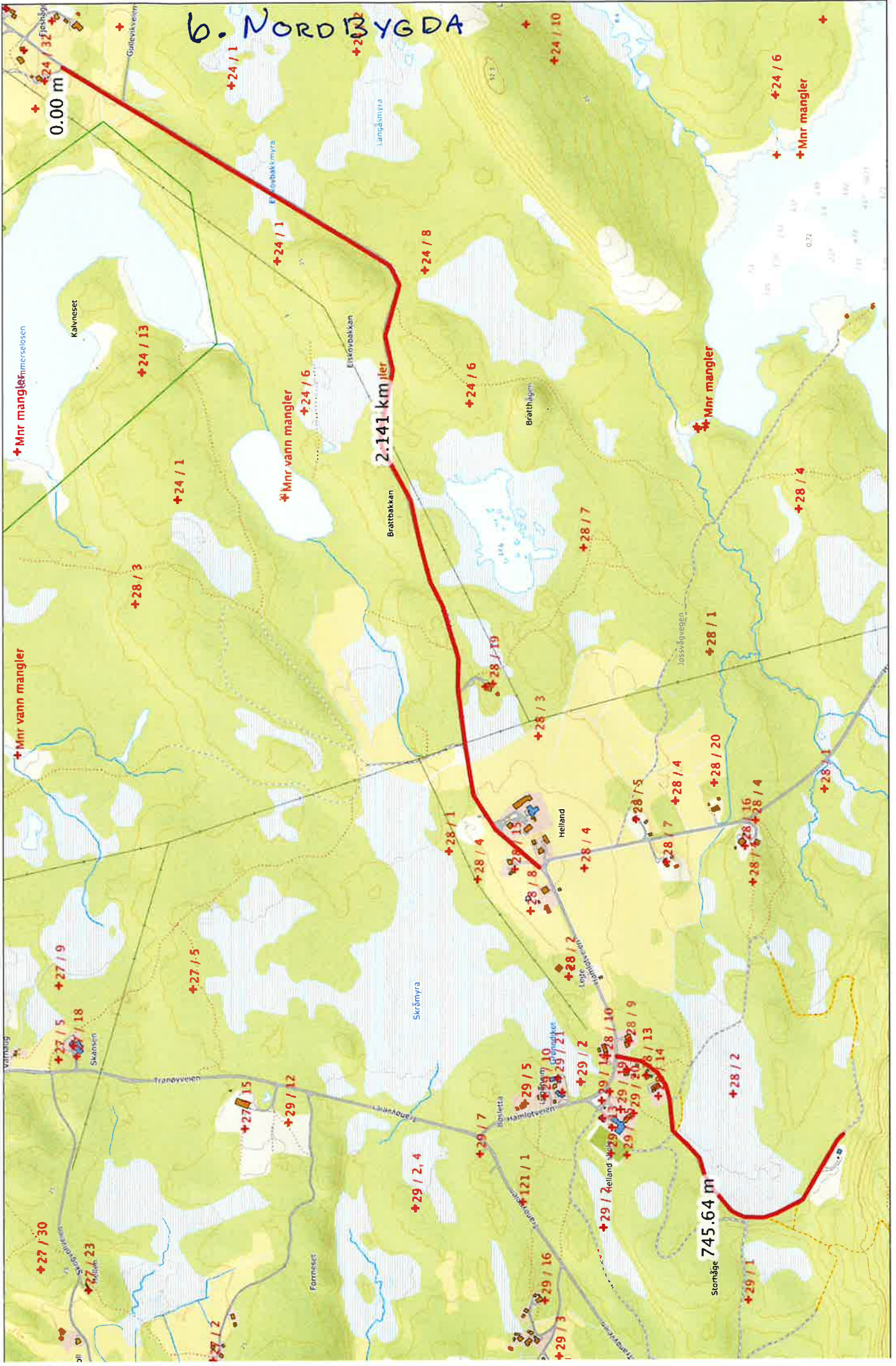
### Vassbotn



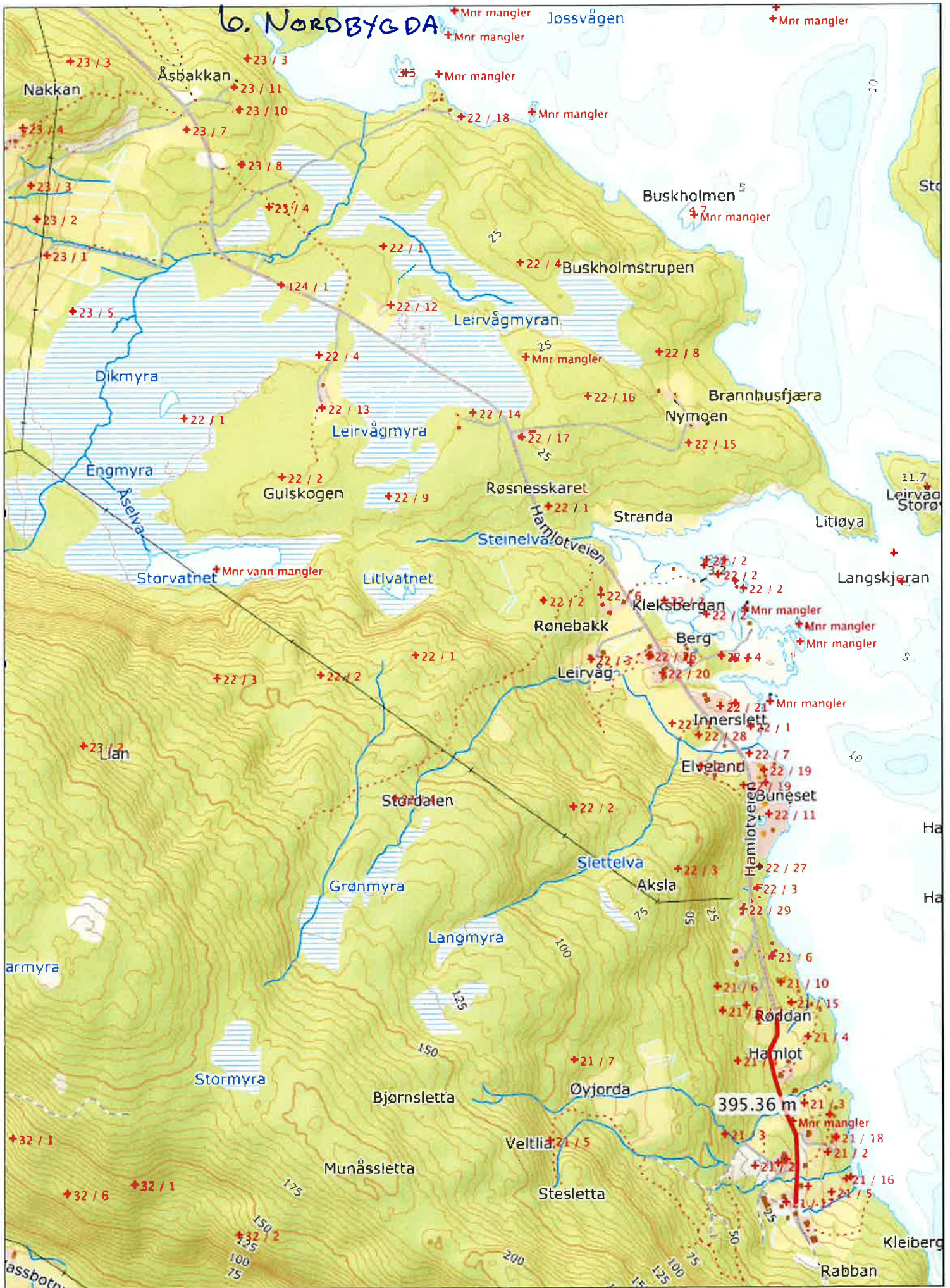


# 6. NORDBYGDA



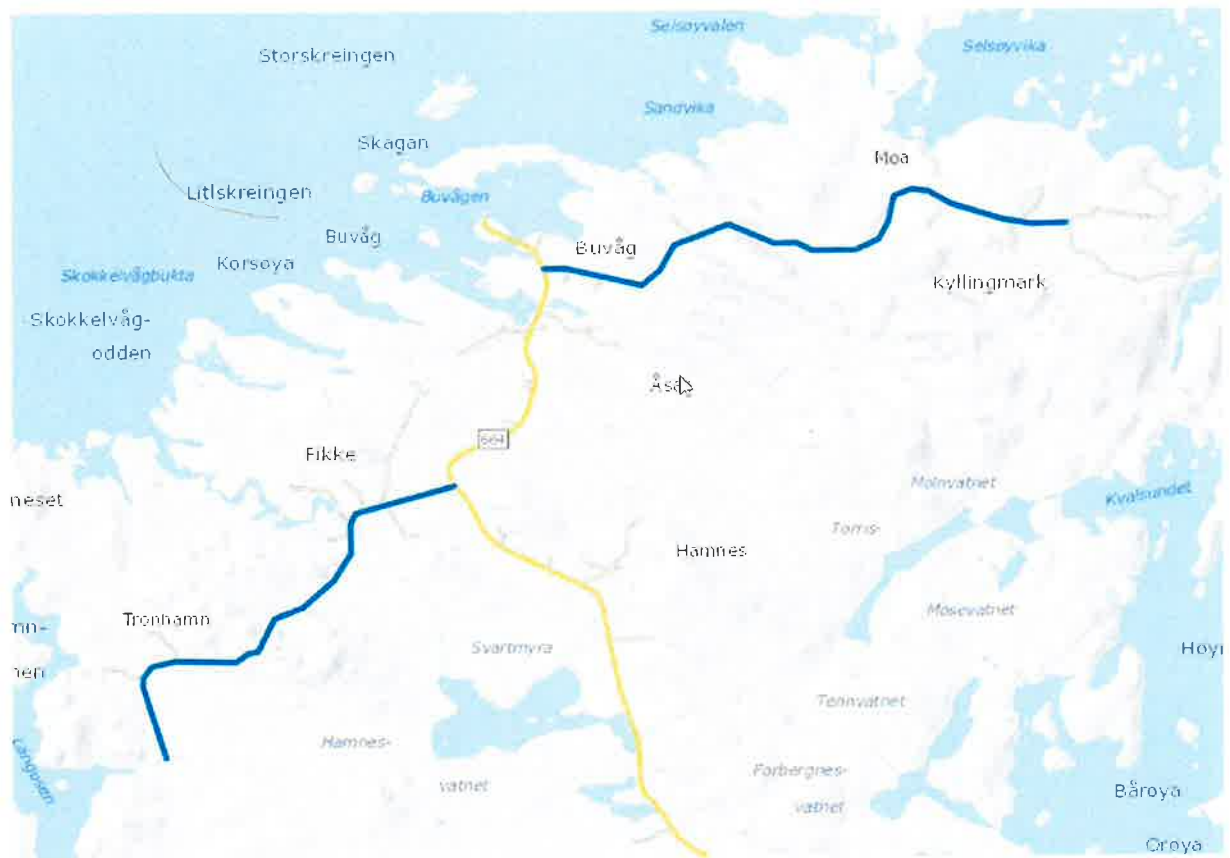
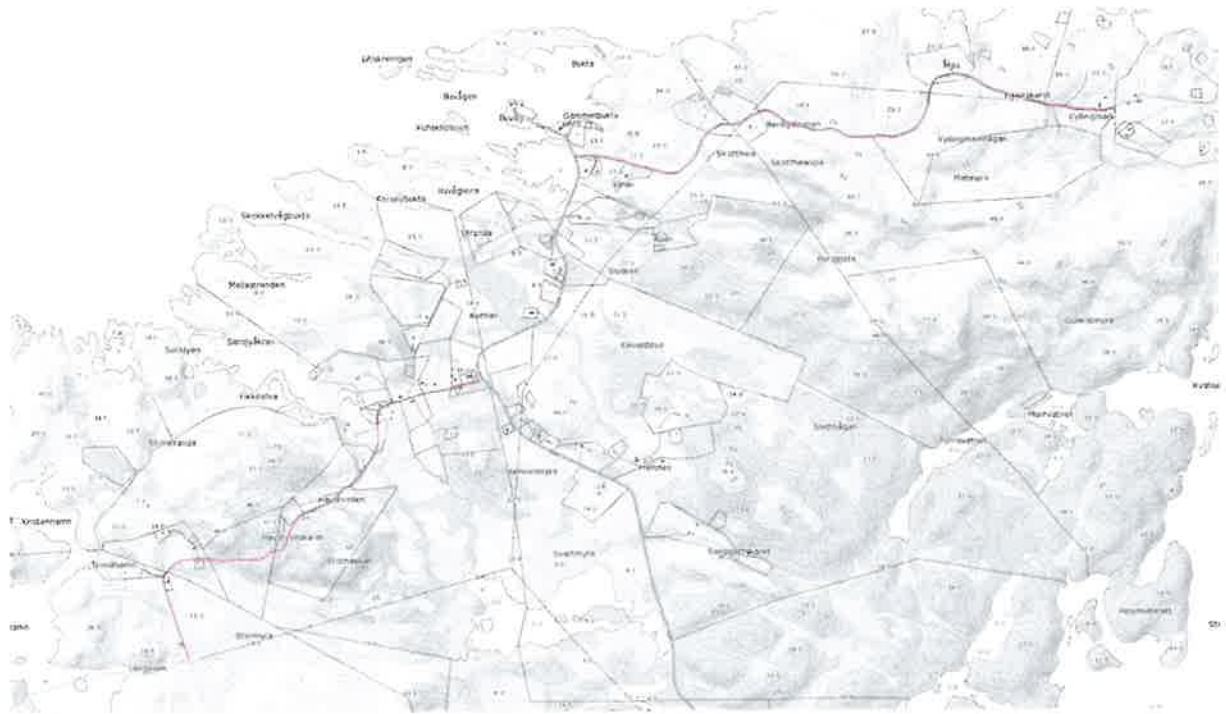




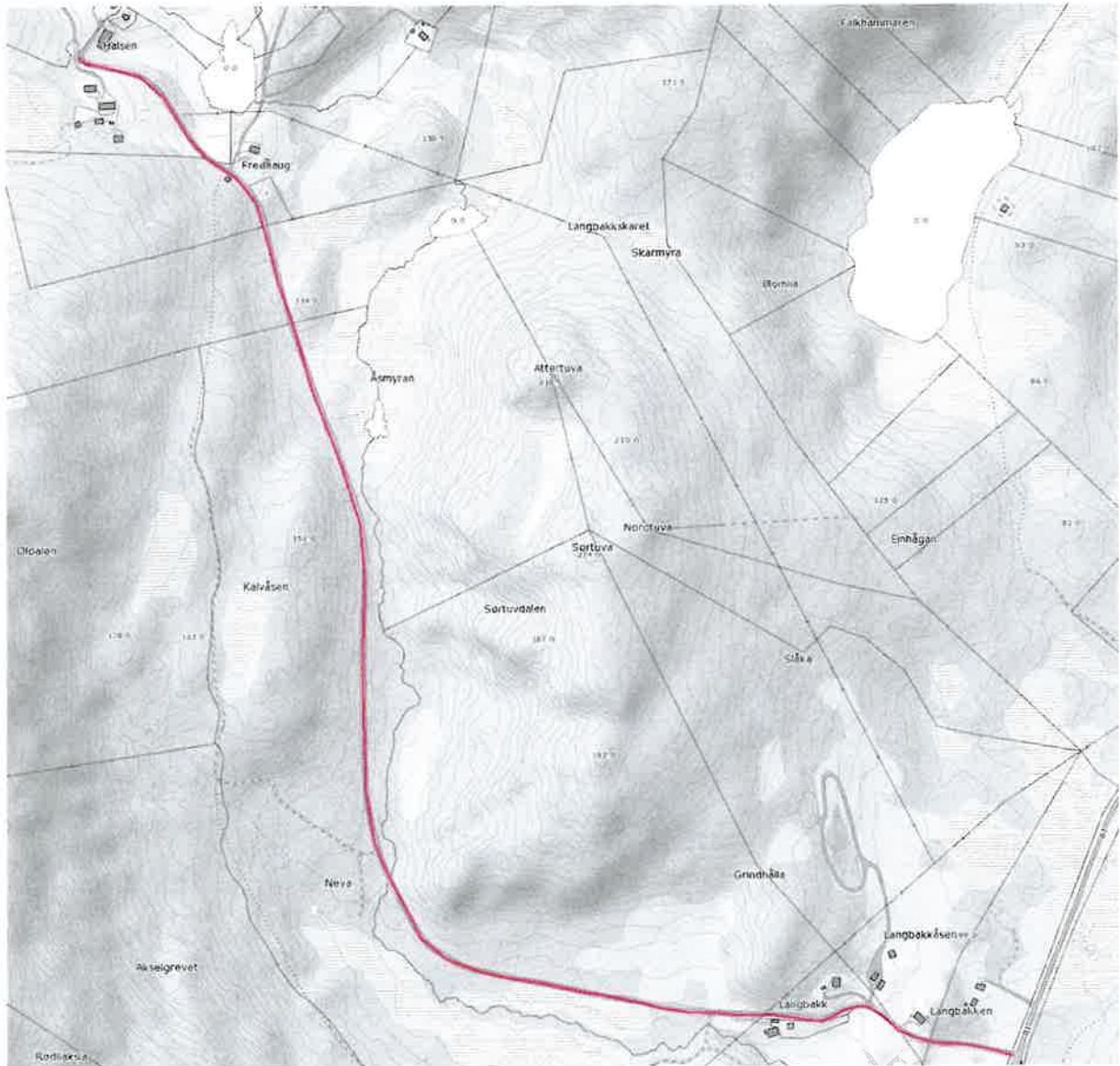


Senterposisjon: 529052.11, 7557930.31  
 Koordinatsystem: EPSG:25833  
 Utkrøftedato: 09.03.2024

0 100 200 300 400m



# 8 Halsen



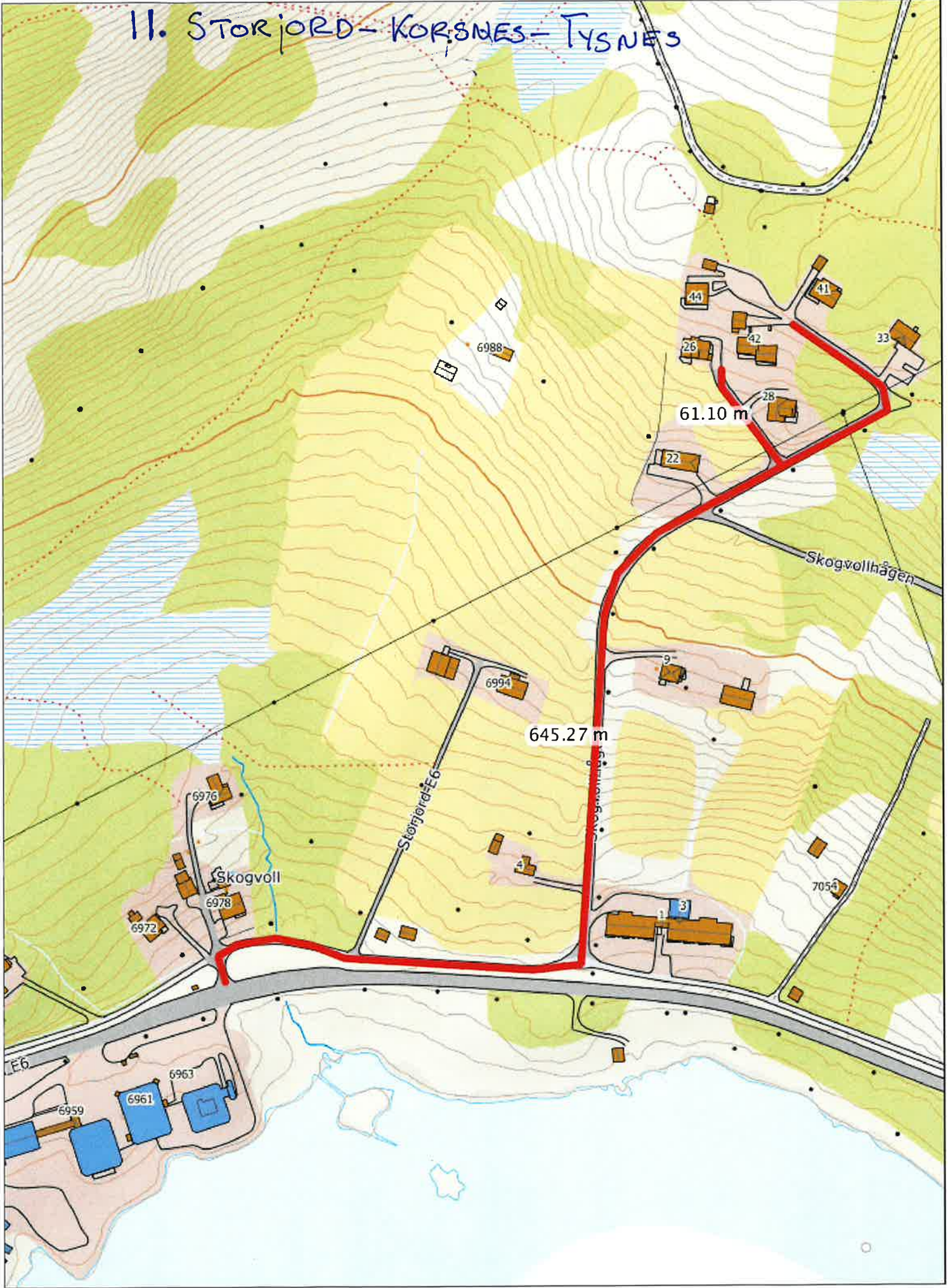
## 9 Skutvik




# 10. DRAG - HELLANDSBERG



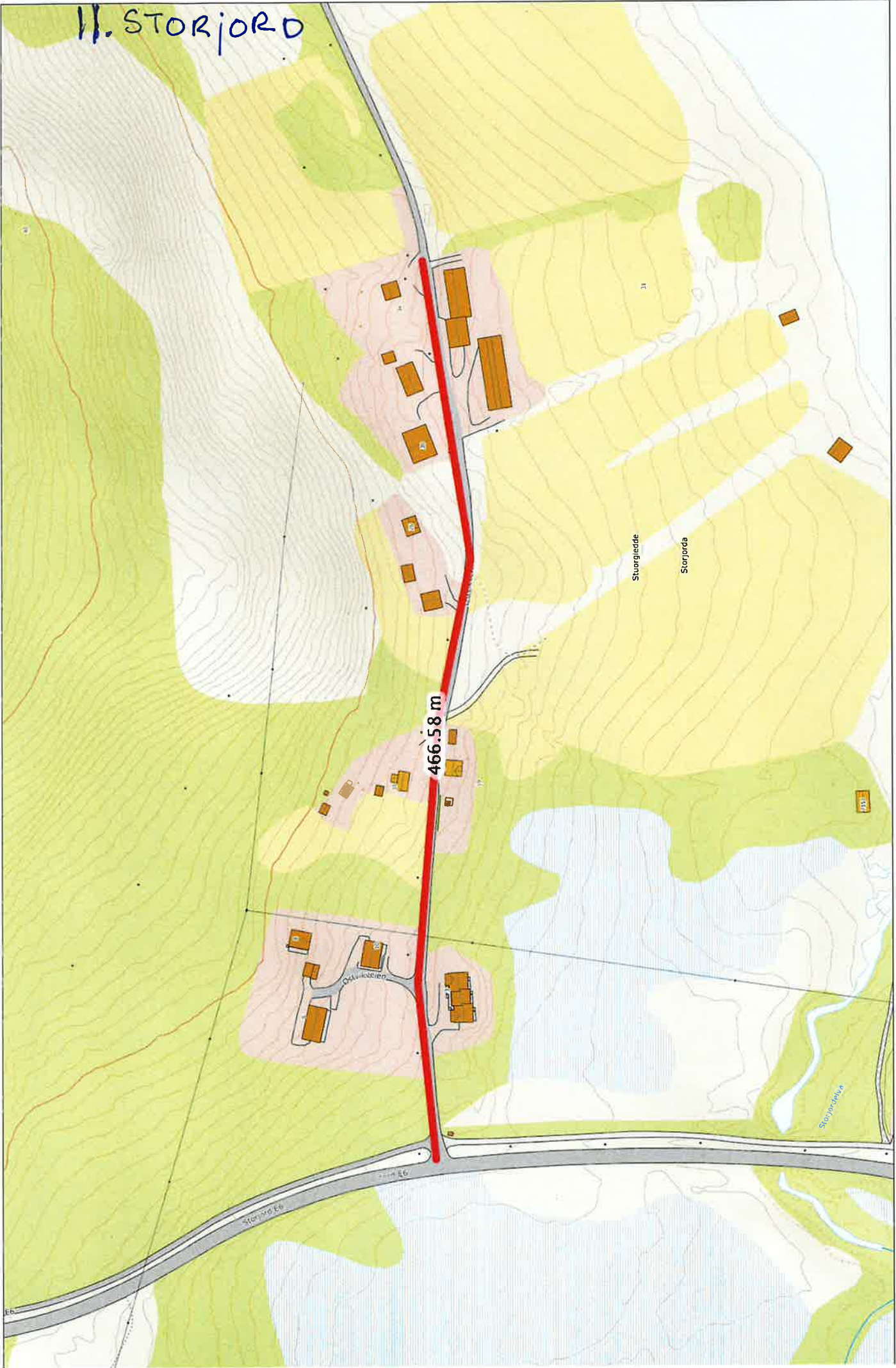
# 11. STORJORD - KORSNES - TYSNES



Senterposisjon: 542808.38, 7565042.93  
Koordinatsystem: EPSG:25833  
Utkriftedato: 02.03.2024



II. STORJORD



466.58 m



Senterposisjon: 544214.92, 7565888.55  
Koordinatsystem: EPSG:25833  
Utskriftsdato: 03.03.2024

# 11. STORJORD



Senterposisjon: 543535.97, 7571474.72

Koordinatsystem: EPSG:25833

Utskriftsdato: 03.03.2024







# Hamarøy kommune

## Uterom

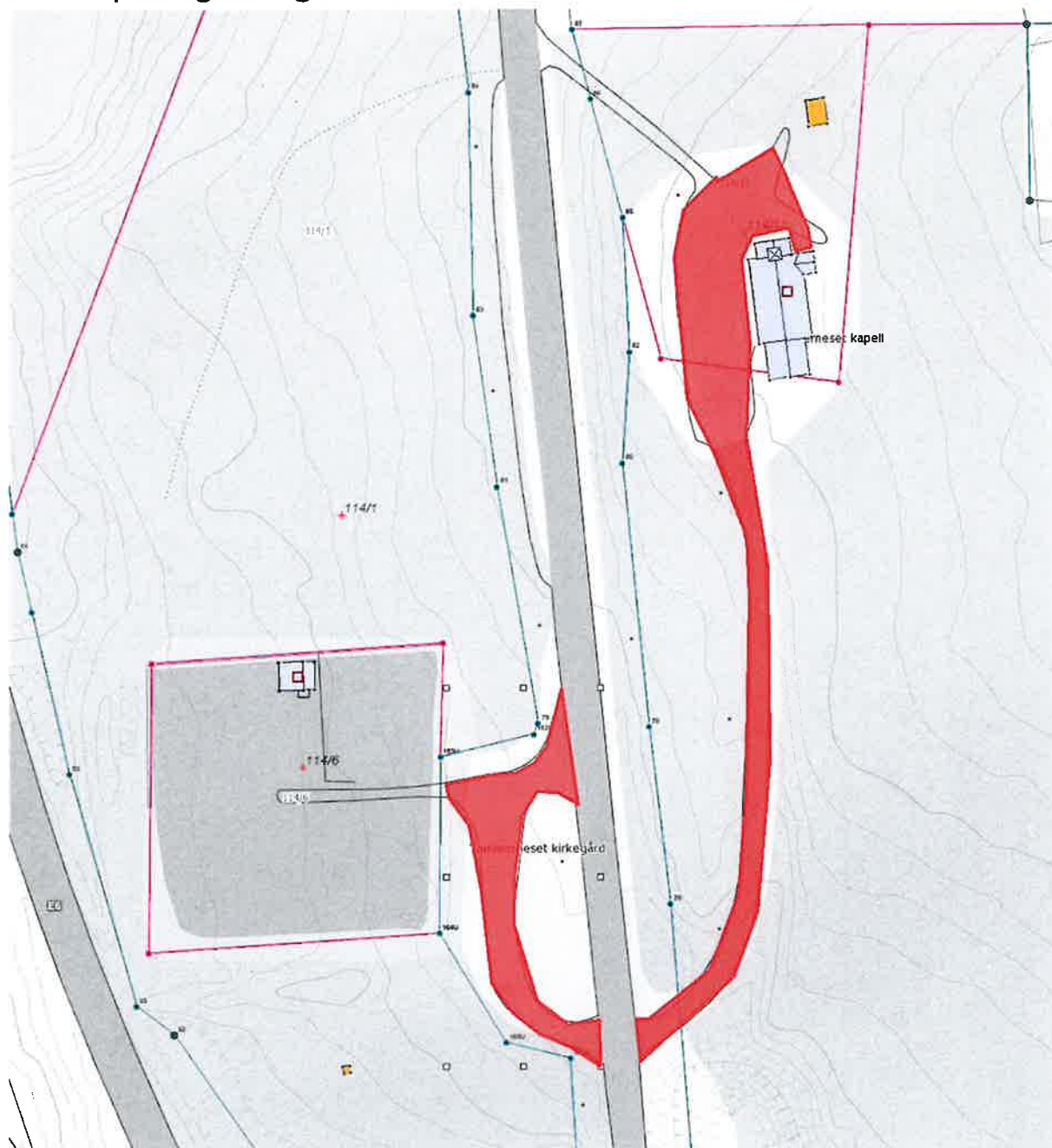
### Innhold

1 Rota & Tømmernes .....	
1.1 Kapell og kirkegård	
2 Innhavet .....	
2.1 Oppvekstsenter	
2.2 Svømmehall	
2.3 Vannverk	
2.4 Eldreboliger	
3 Kaldvåg .....	
4 Ulsvåg & Sørkil .....	
4.1 Barnehage	
4.2 Vannverk	
4.3 Omsorgsbolig	
5 Presteid, Oppeid & Uteid .....	
5.1 HIS	
5.2 Telenorbygget	
5.3 BIA	
5.4 Vannverket	
5.5 Bussholderplassen	
5.6 Kommunehuset	
5.7 Sykehjemmet	
5.8 Barnehagen	
5.9 Skolen, hybelhus, bussparkering, kantine	
5.10 Bibliotek	
5.11 Hamarøyhallen	
5.12 Helikopterplass	
5.13 Solslett	
5.14 Kirkegård ved Brekka	
5.15 Hamarøy kirke	
5.16 Parkering Hamsundsenteret	

6 Nordbygda.....	
6.1 Tranøy vannverk	
6.2 Bussholderplass Helland	
7 Kyllingsmark & Bjørnvåg .....	
7.1 Buvåg Vannverk	
8 Halsen .....	
9 Skutvik.....	
9.1 Skutvik vannverk	
9.2 Barnehagen	
9.3 Eldreboliger	
10 Drag Hellandsberg	
10.1 Dragstunet	
10.2 - 10.3 - 10.4 Skola	
10.5 Barnehage	
10.6 Asvo	
10.7 Helland Kirke	
11 Storbord korsnes Tysnes	
11.1 Omsorgsboliger Storbord	
11.2 Omsorgsboliger Østvikveien	
11.3 Bogen vannverk	
11.4 Korsnes Kirke og gravlund	

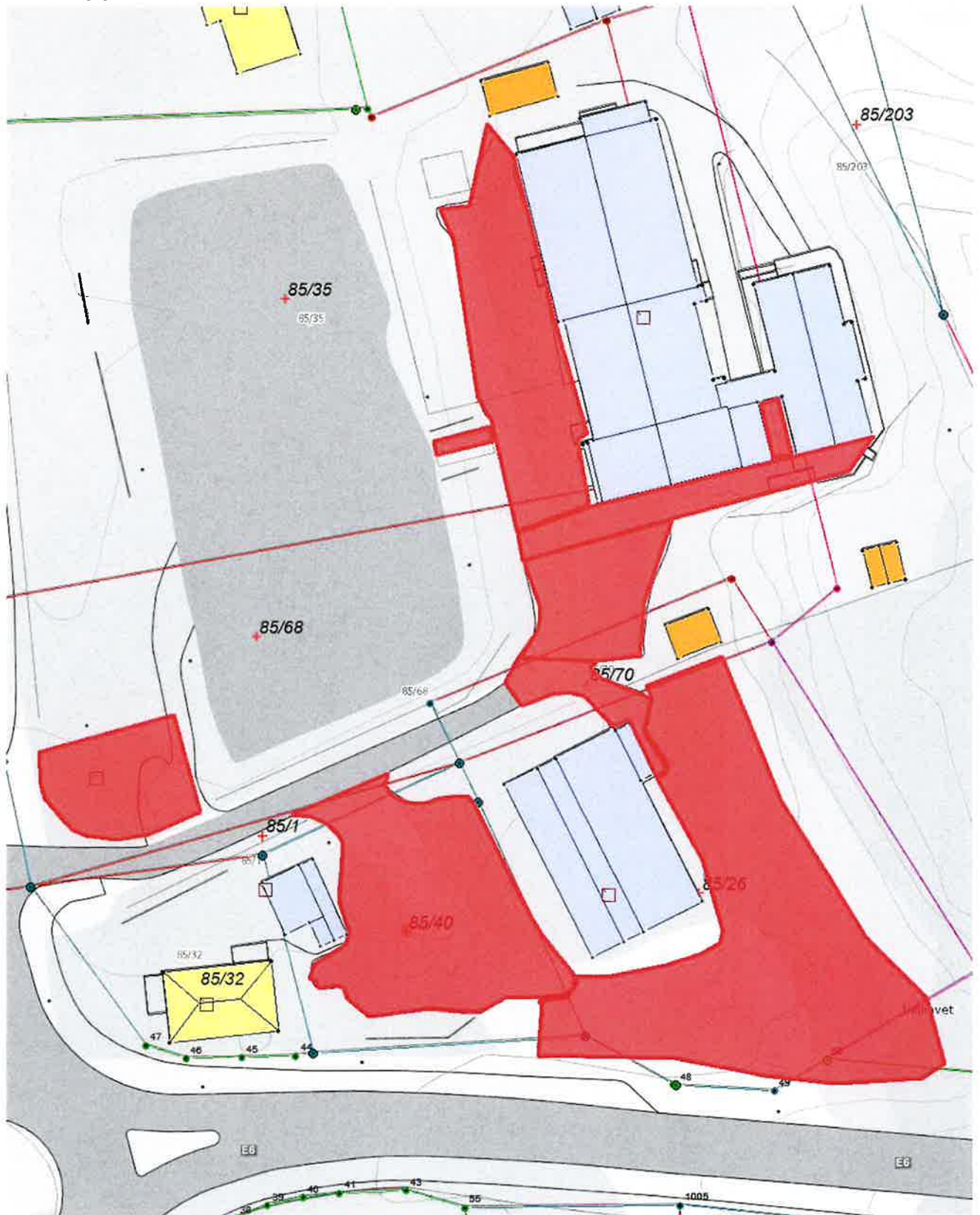
# 1 Rota & Tømmernes

## 1.1 Kapell og kirkegård

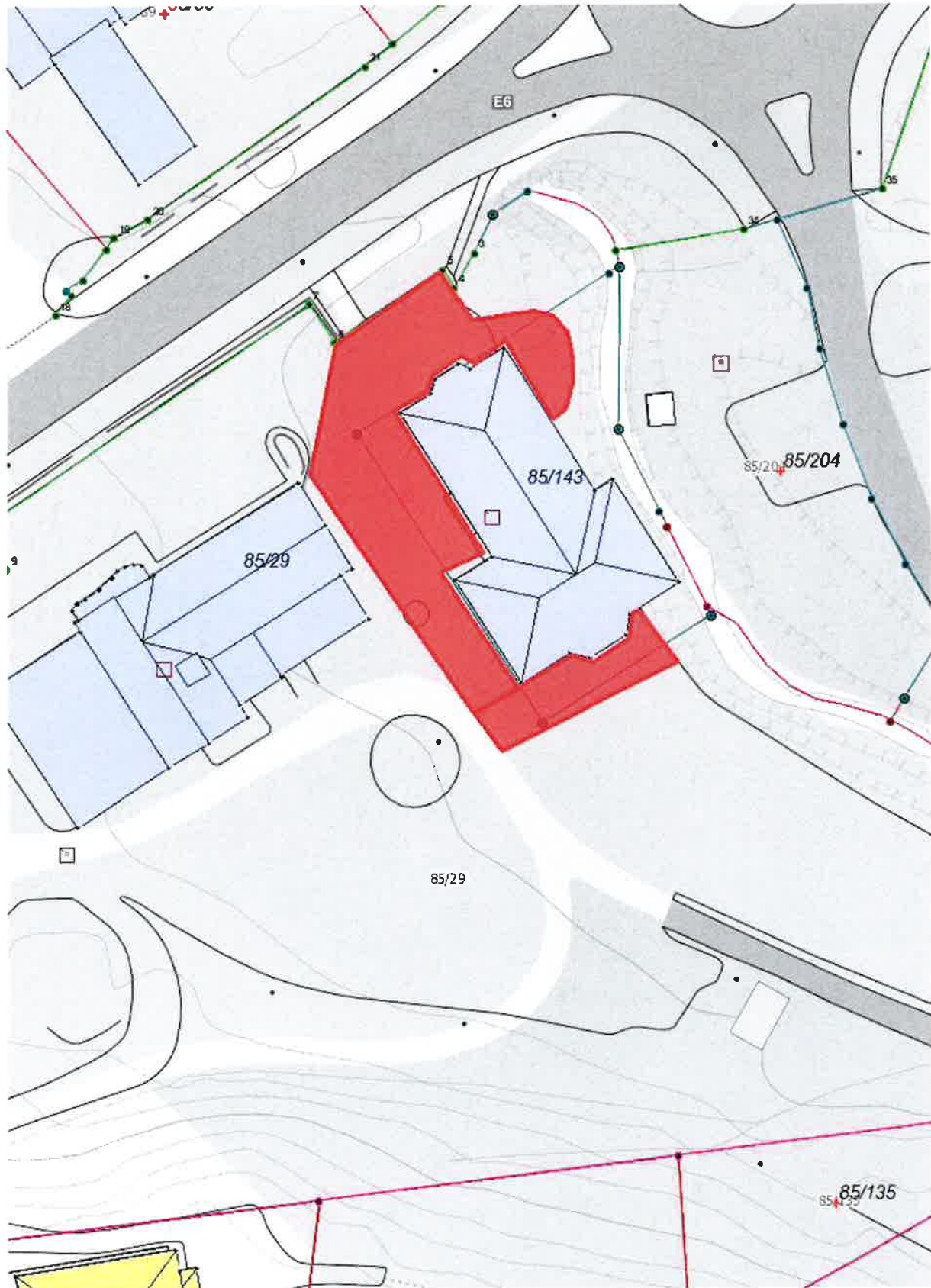


## 2 Innhavet

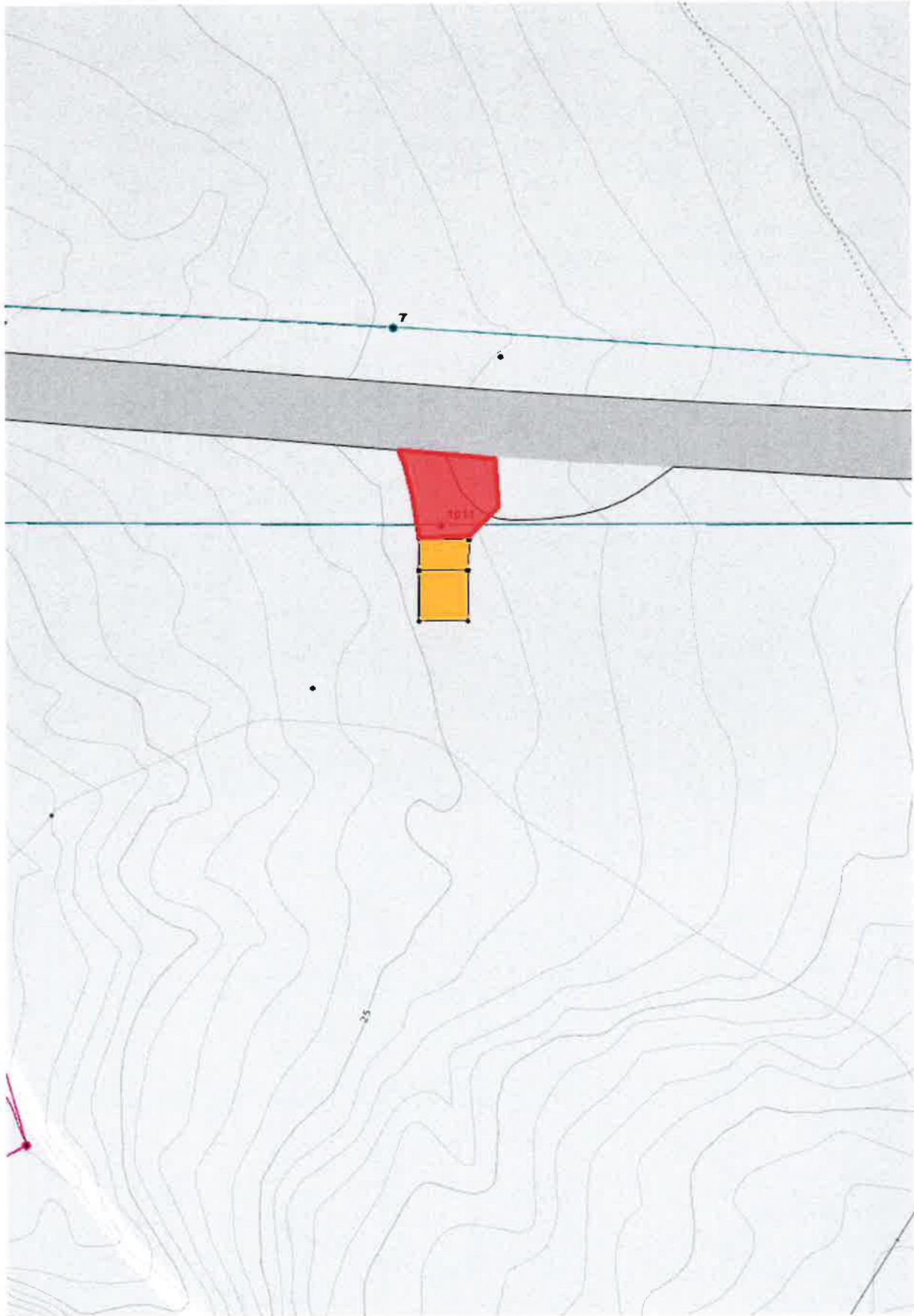
### 2.1 Oppvekstsenter



## 2.2 Svømmehall



## 2.3 Vannverk



## 2.4 Eldreboliger

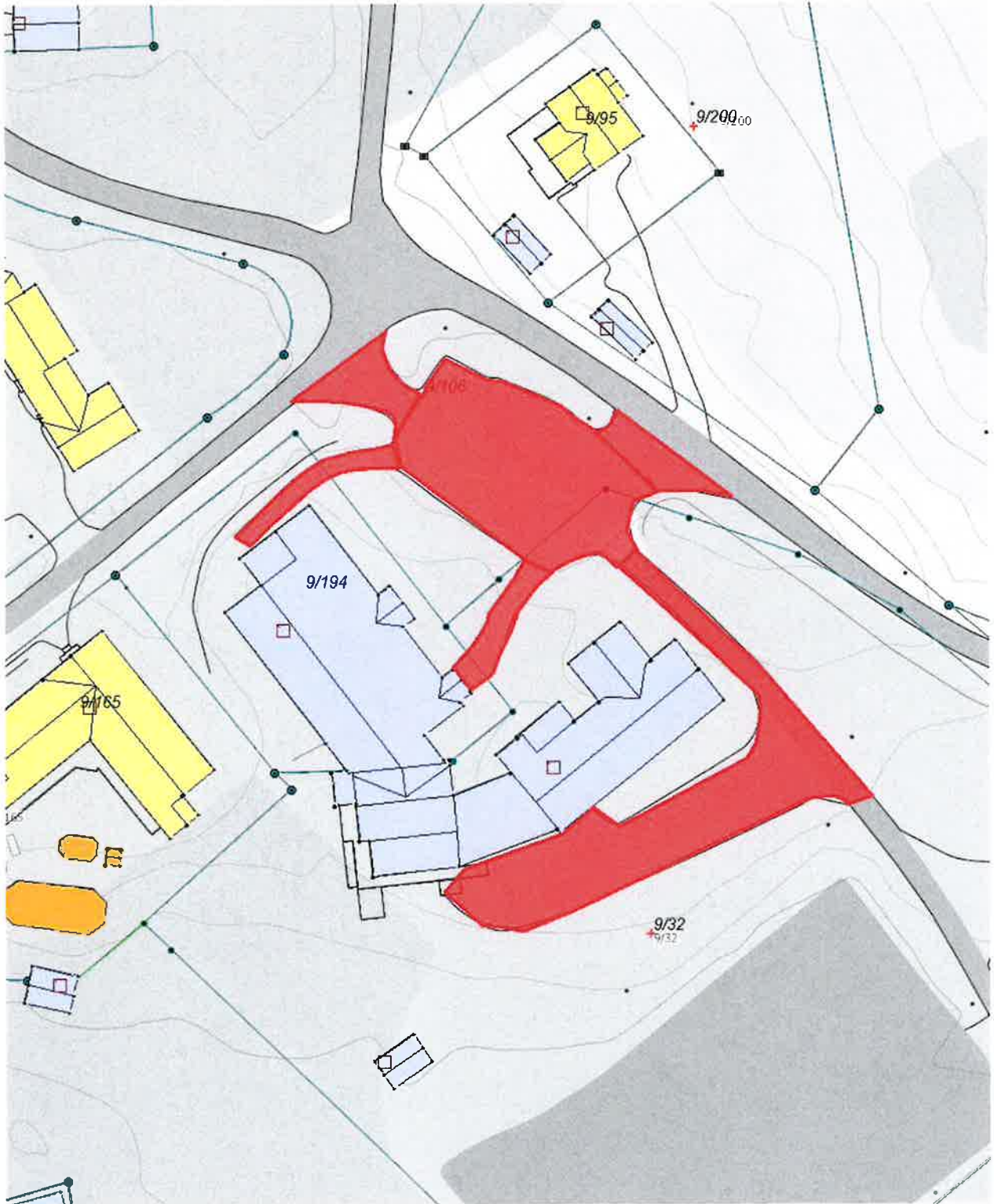




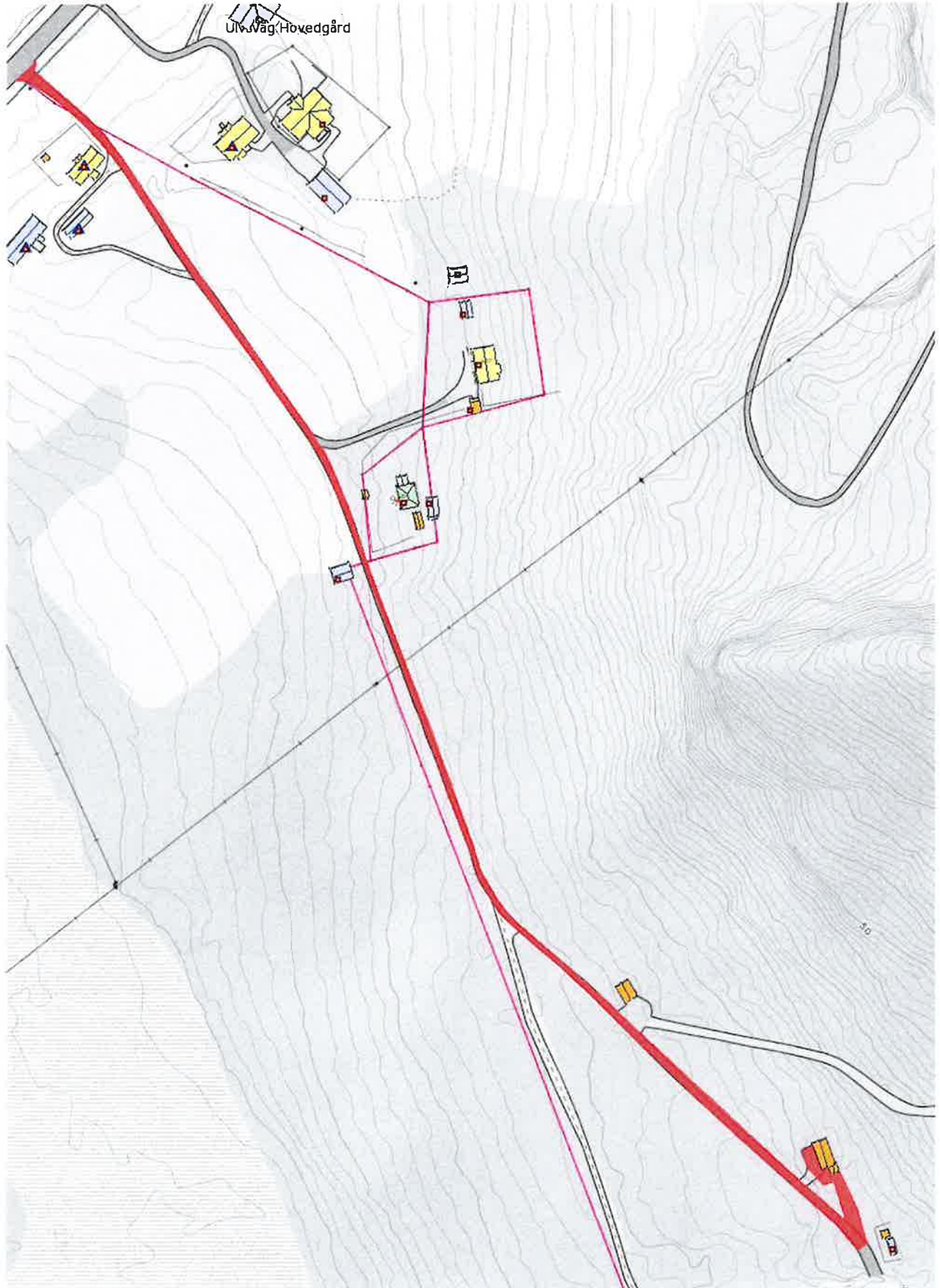
3 Kaldvåg  
Ingen uterom

## 4 Ulvsvåg & Sørkil

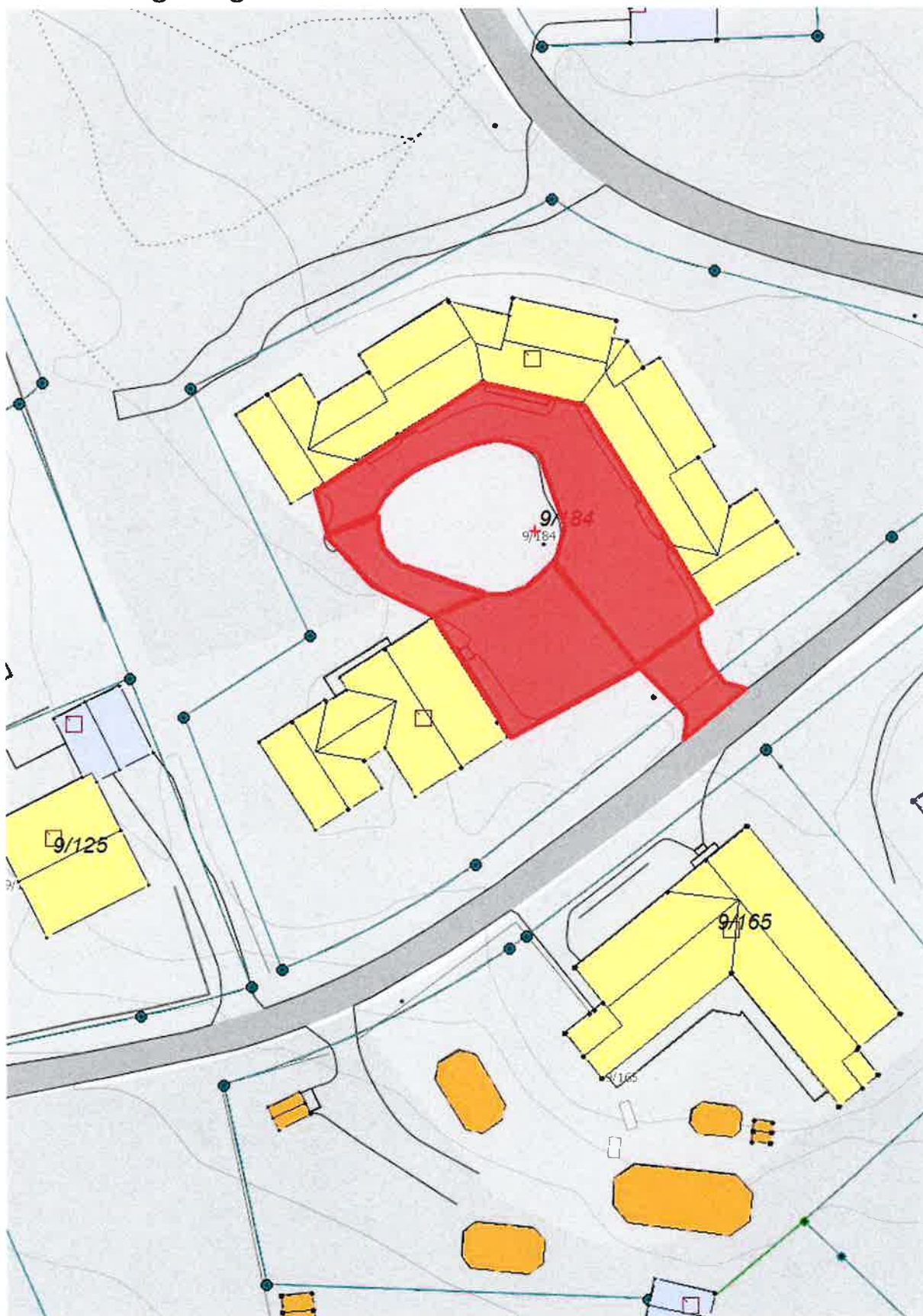
### 4.1 Barnehage



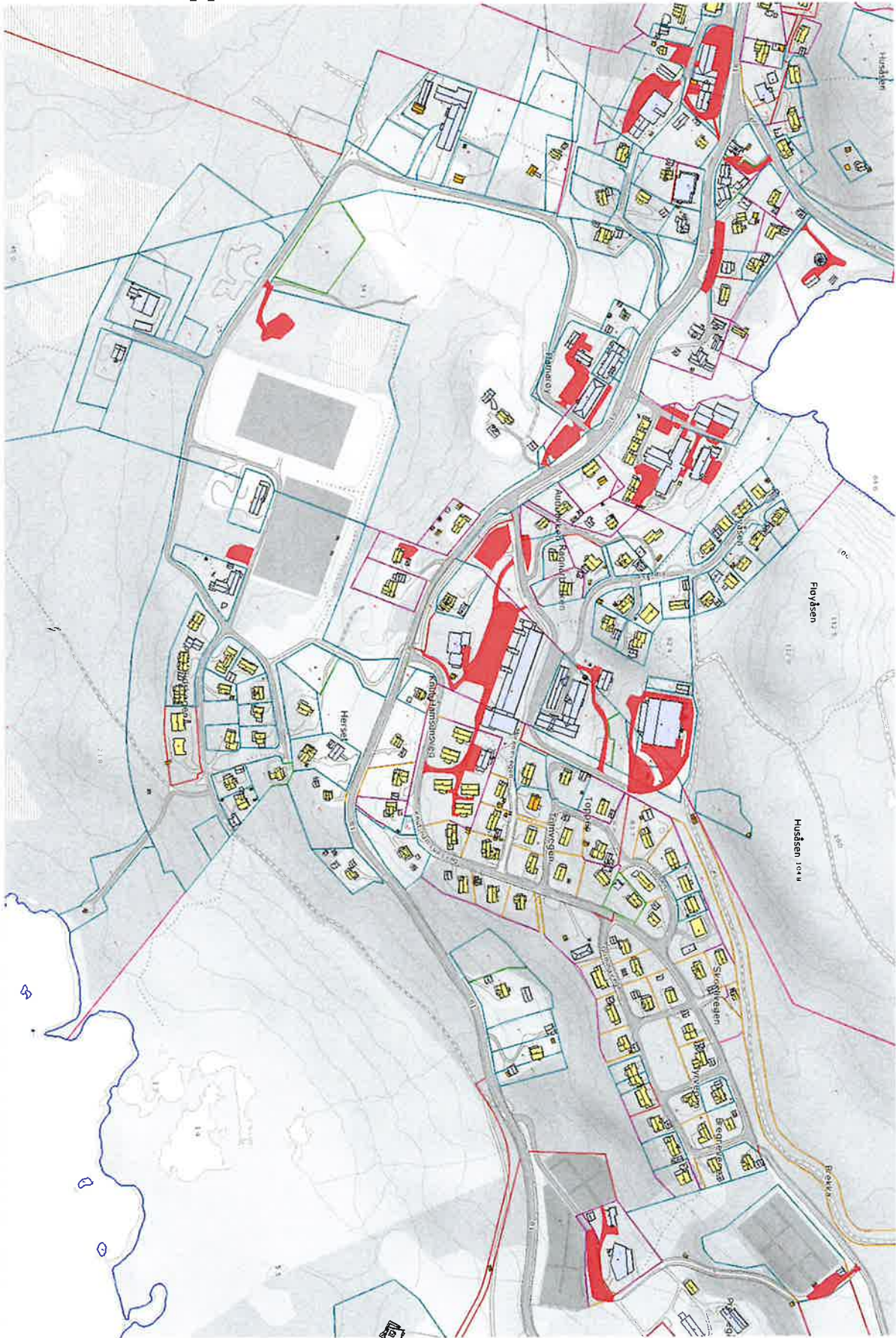
## 4.2 Vannverk



### 4.3 Omsorgsbolig



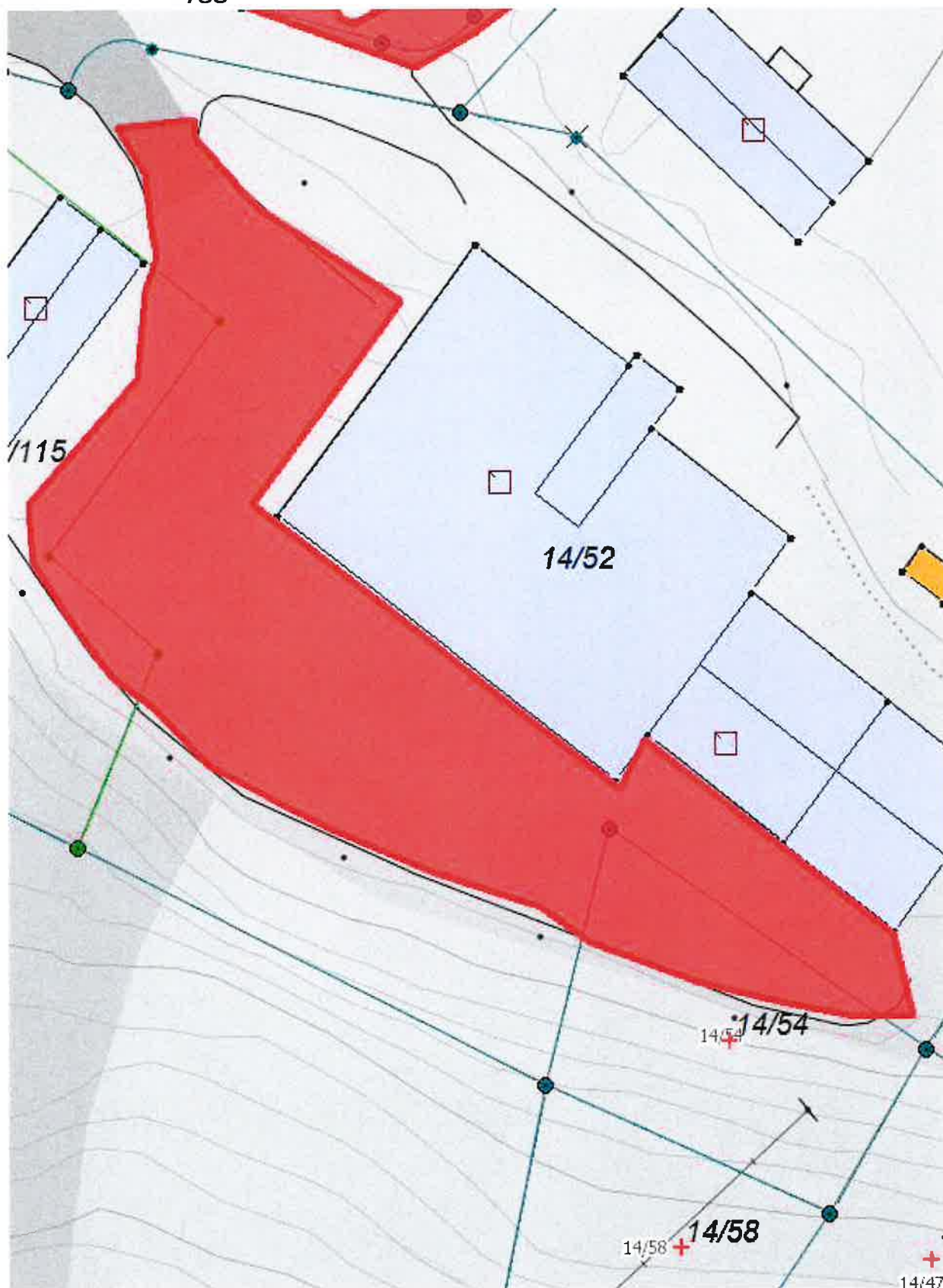
## 5 Presteid, Oppeid & Uteid



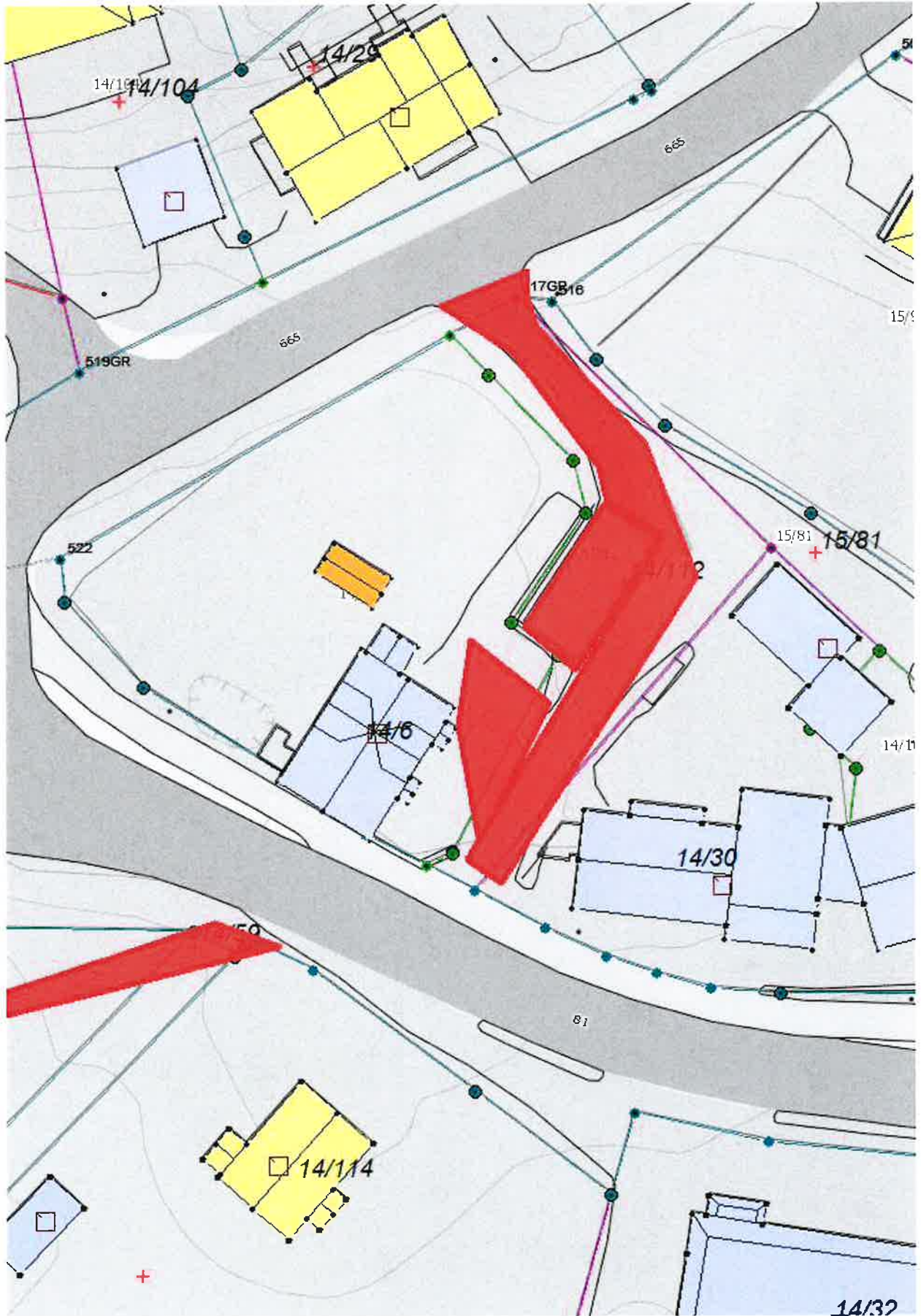
## 5.1 HIS



## 5.2 Telenorbygget

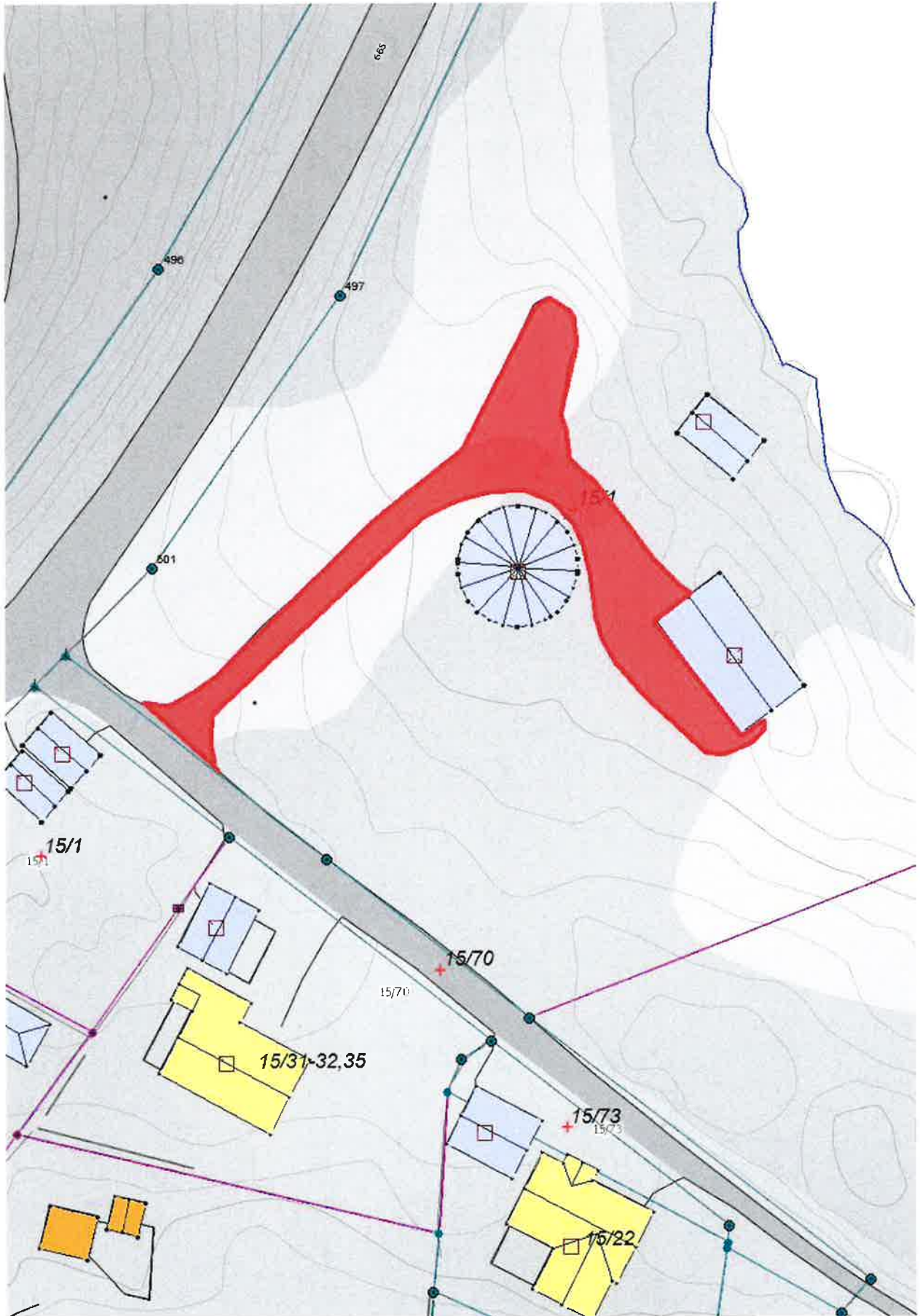


### 5.3 BIA





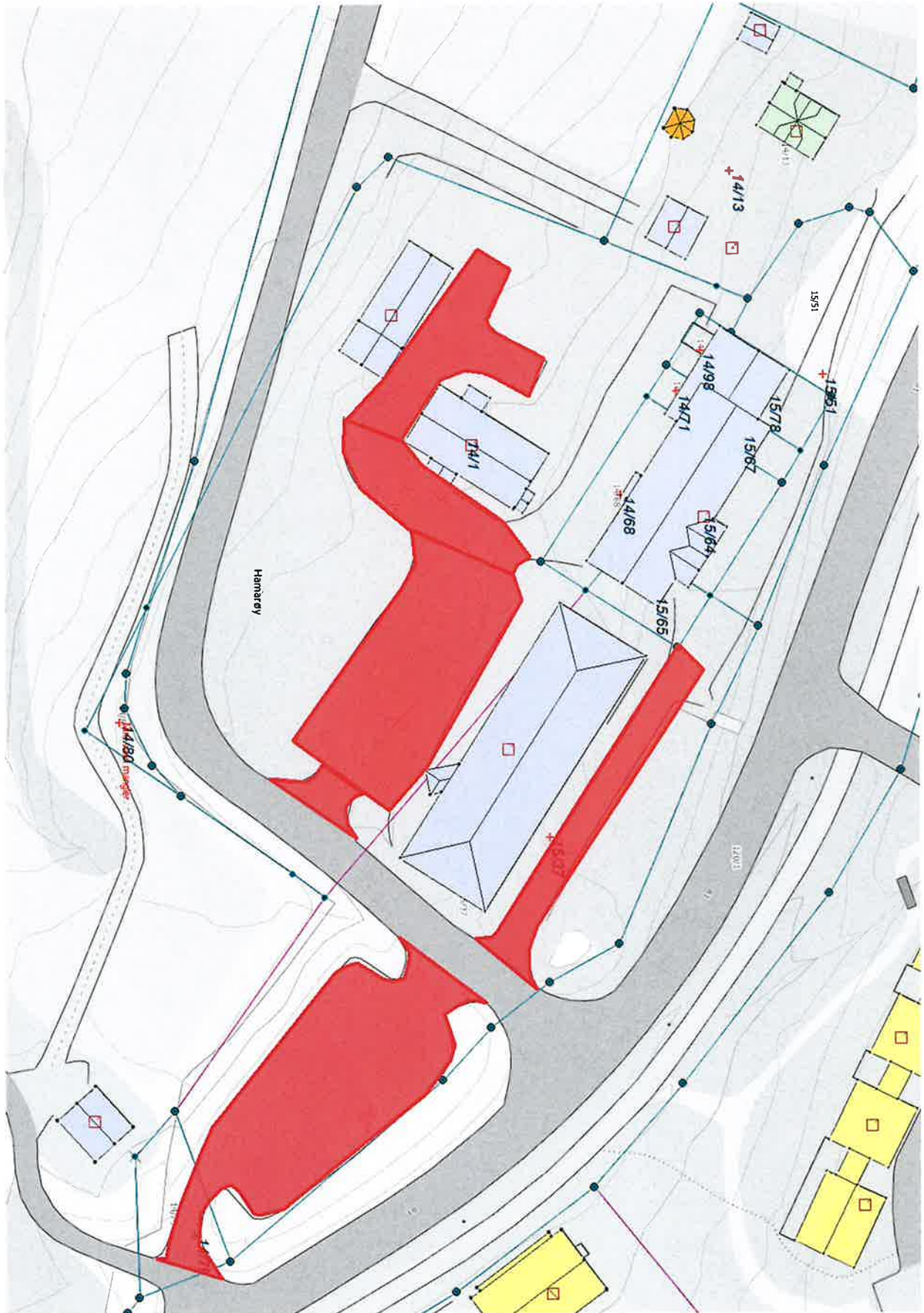
## 5.4 Vannverket



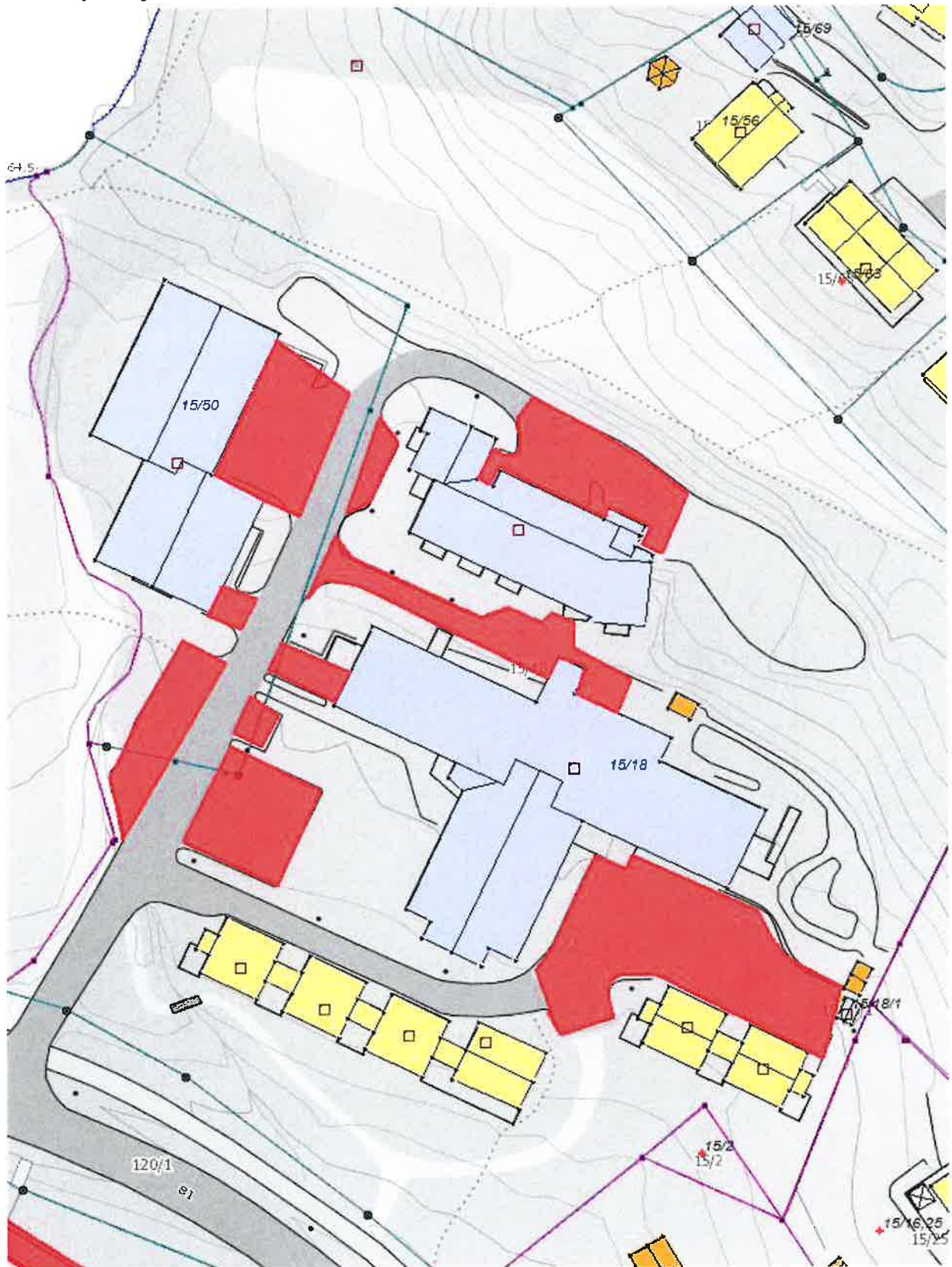
## 5.5 Bussholderplassen



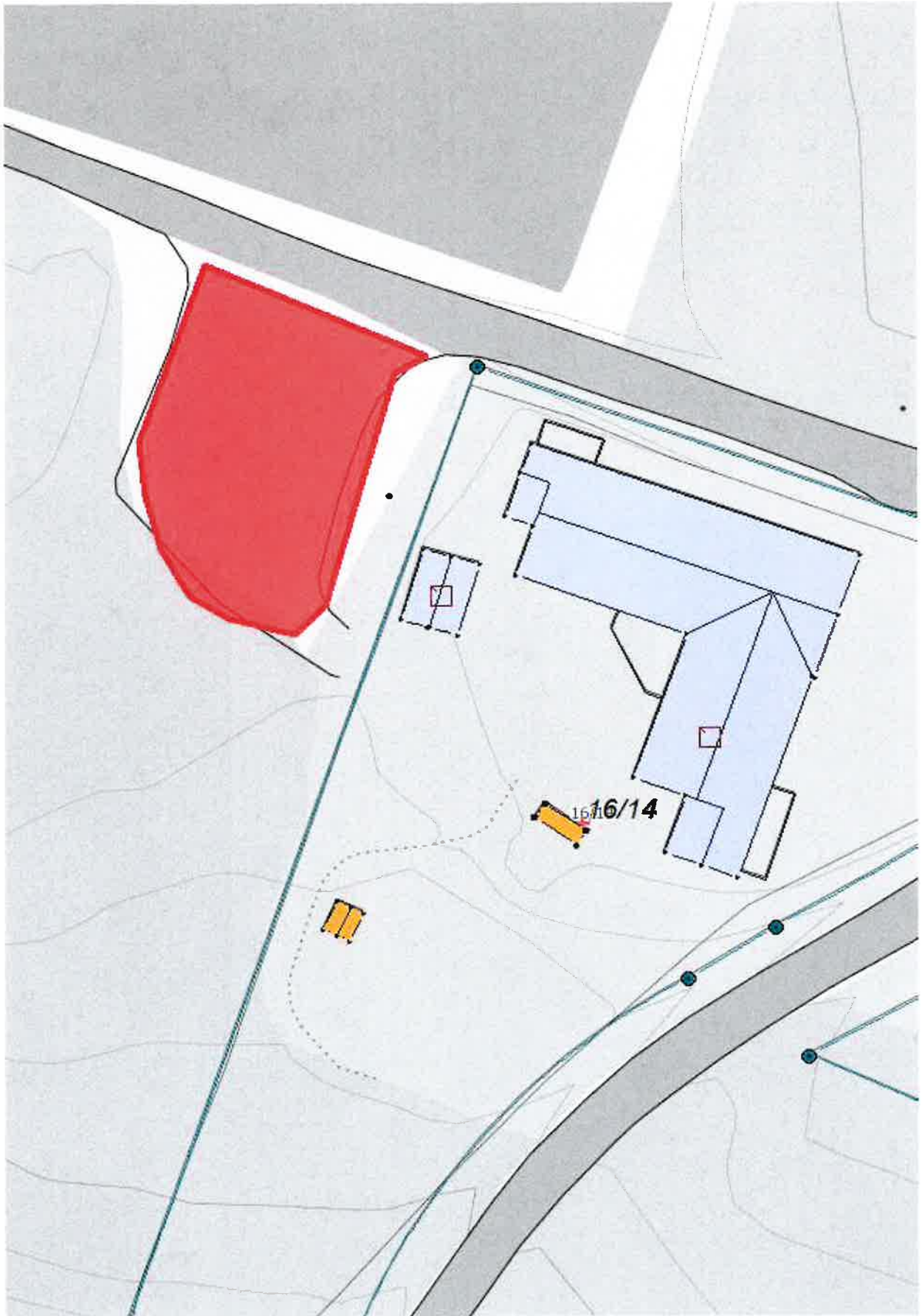
## 5.6 Kommunehuset



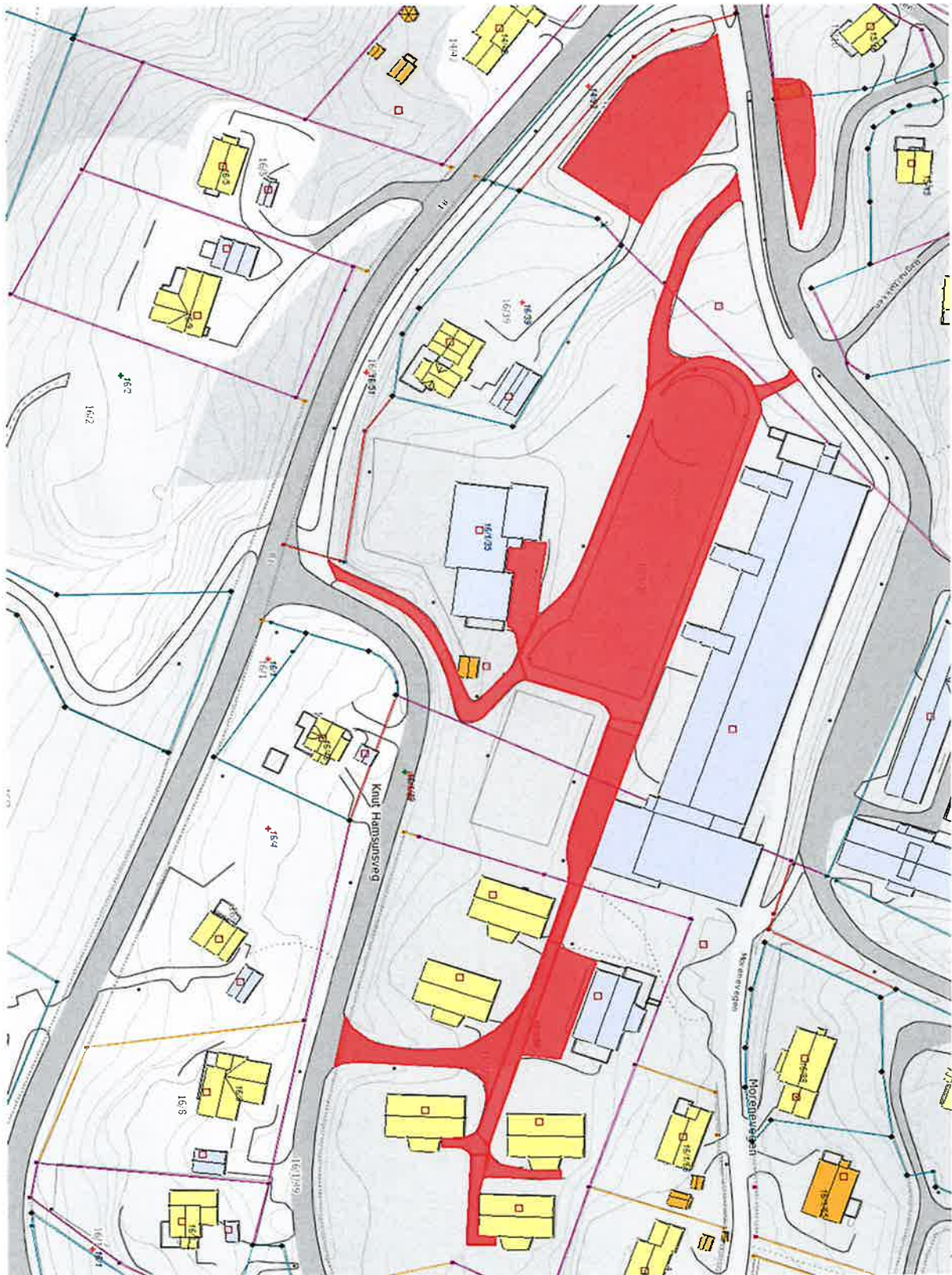
## 5.7 Sykehjemmet



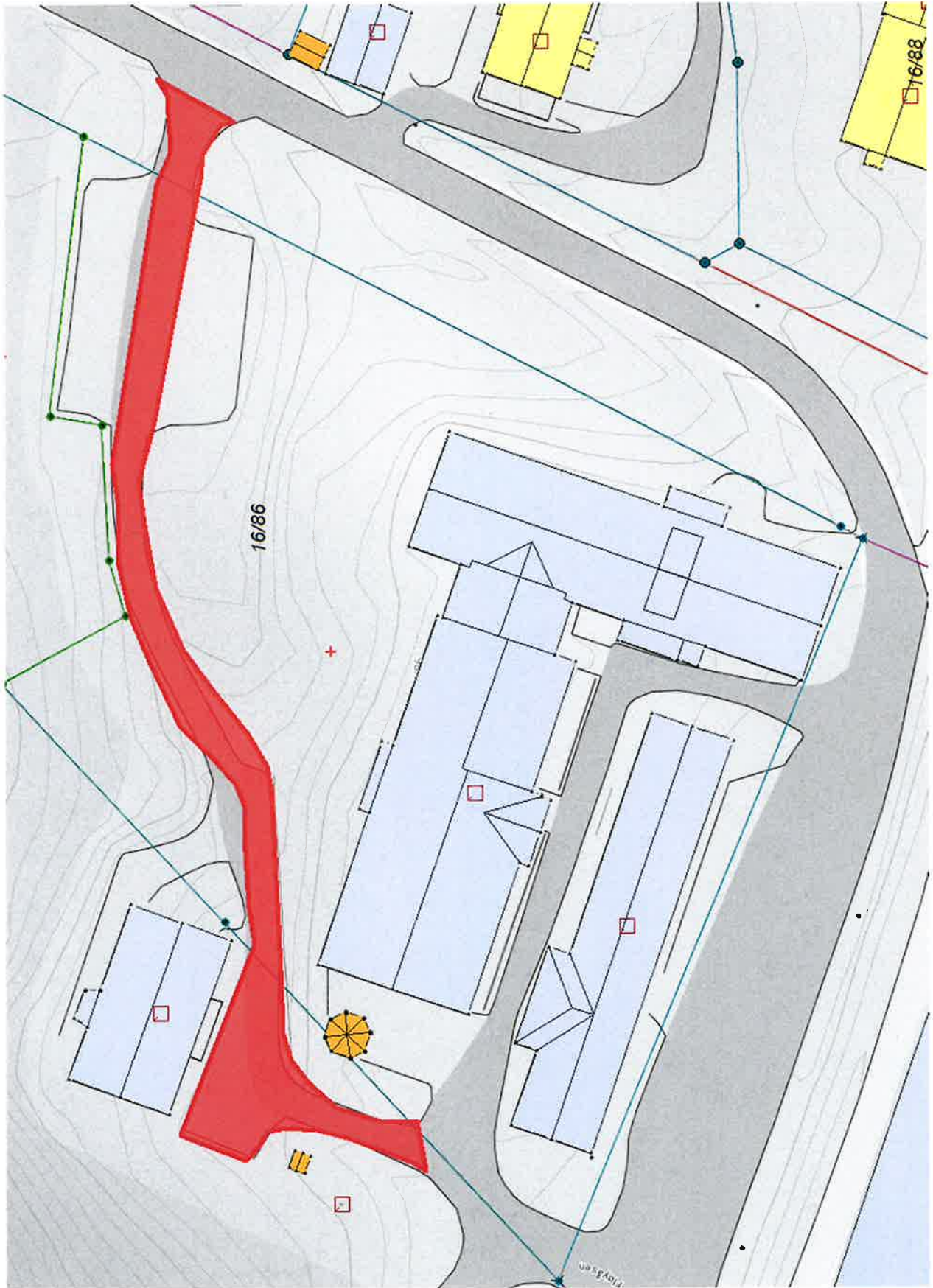
## 5.8 Barnehagen



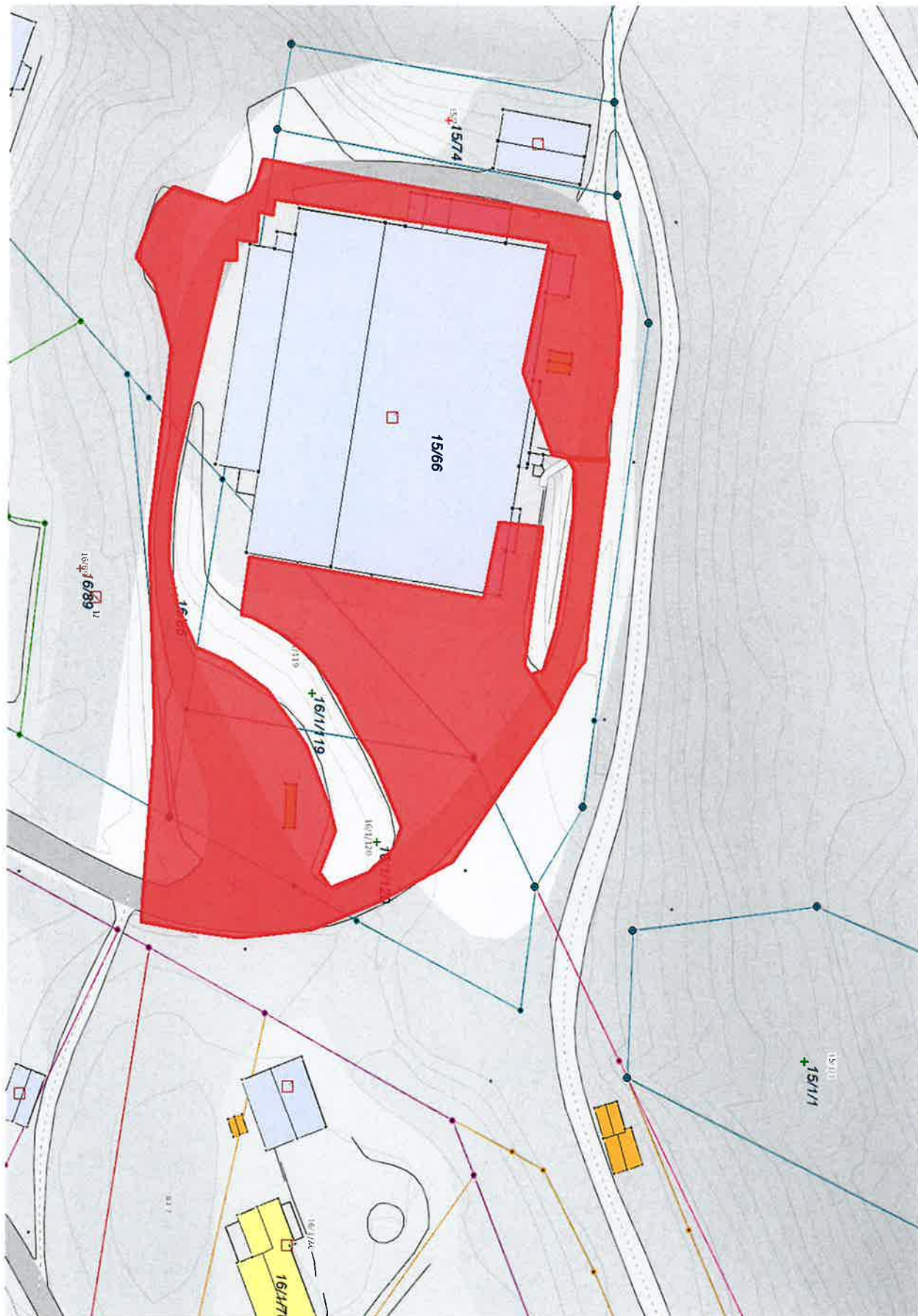
## 5.9 Skolen, hybelhus, bussparkering, kantine



## 5.10 Bibliotek



## 5.11 Hamarøyhallen

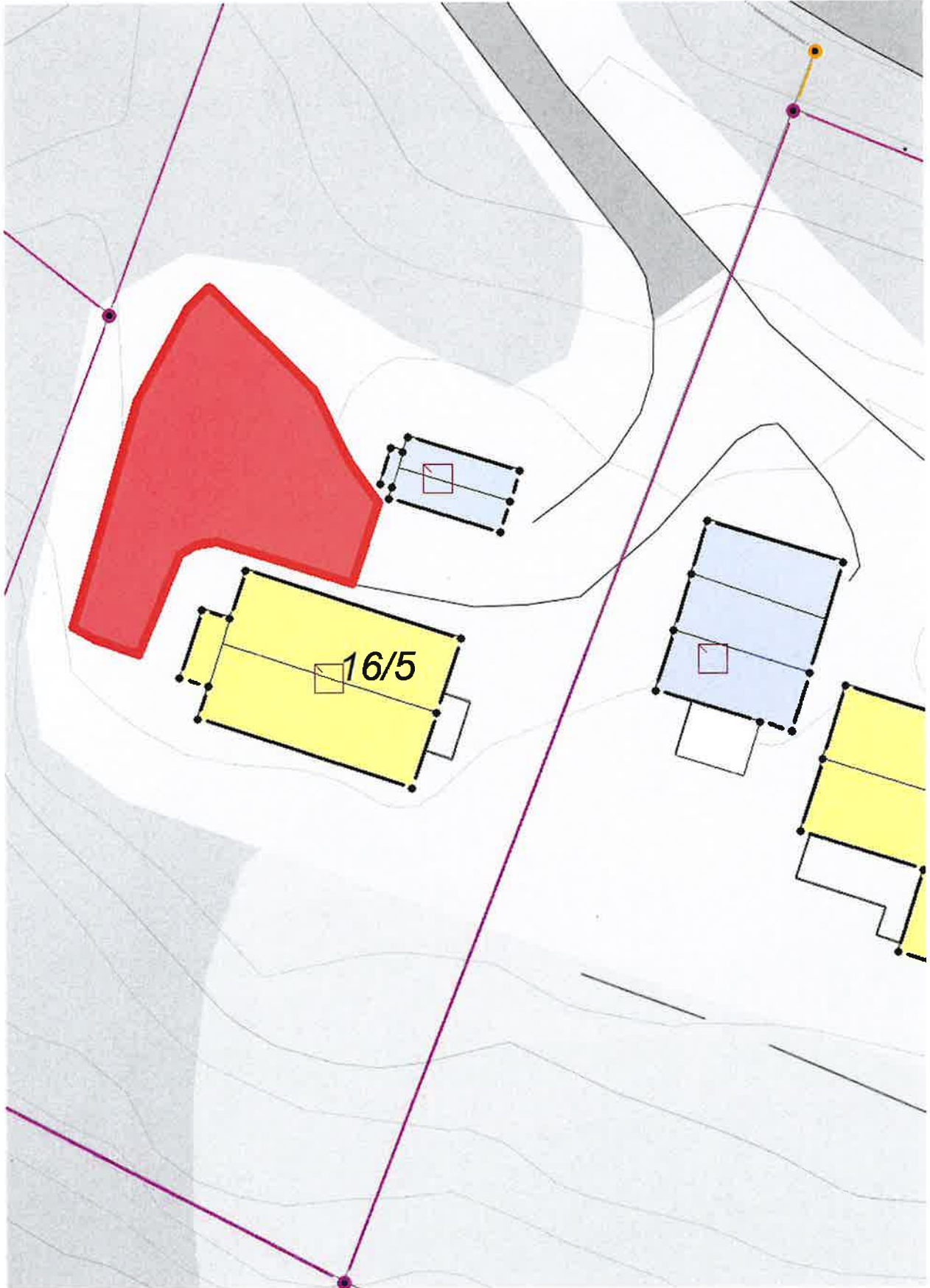




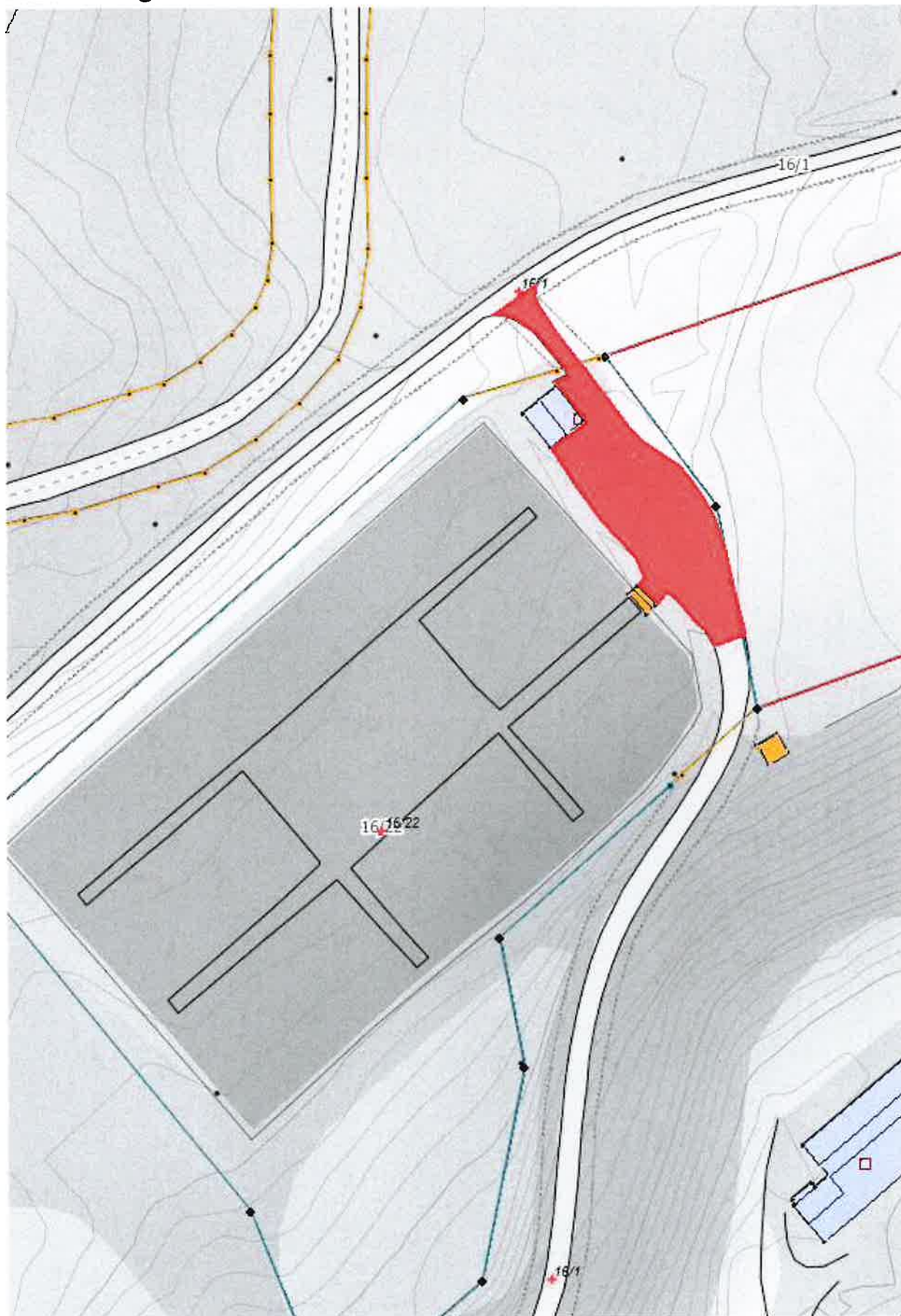
## 5.12 Helikopterplass



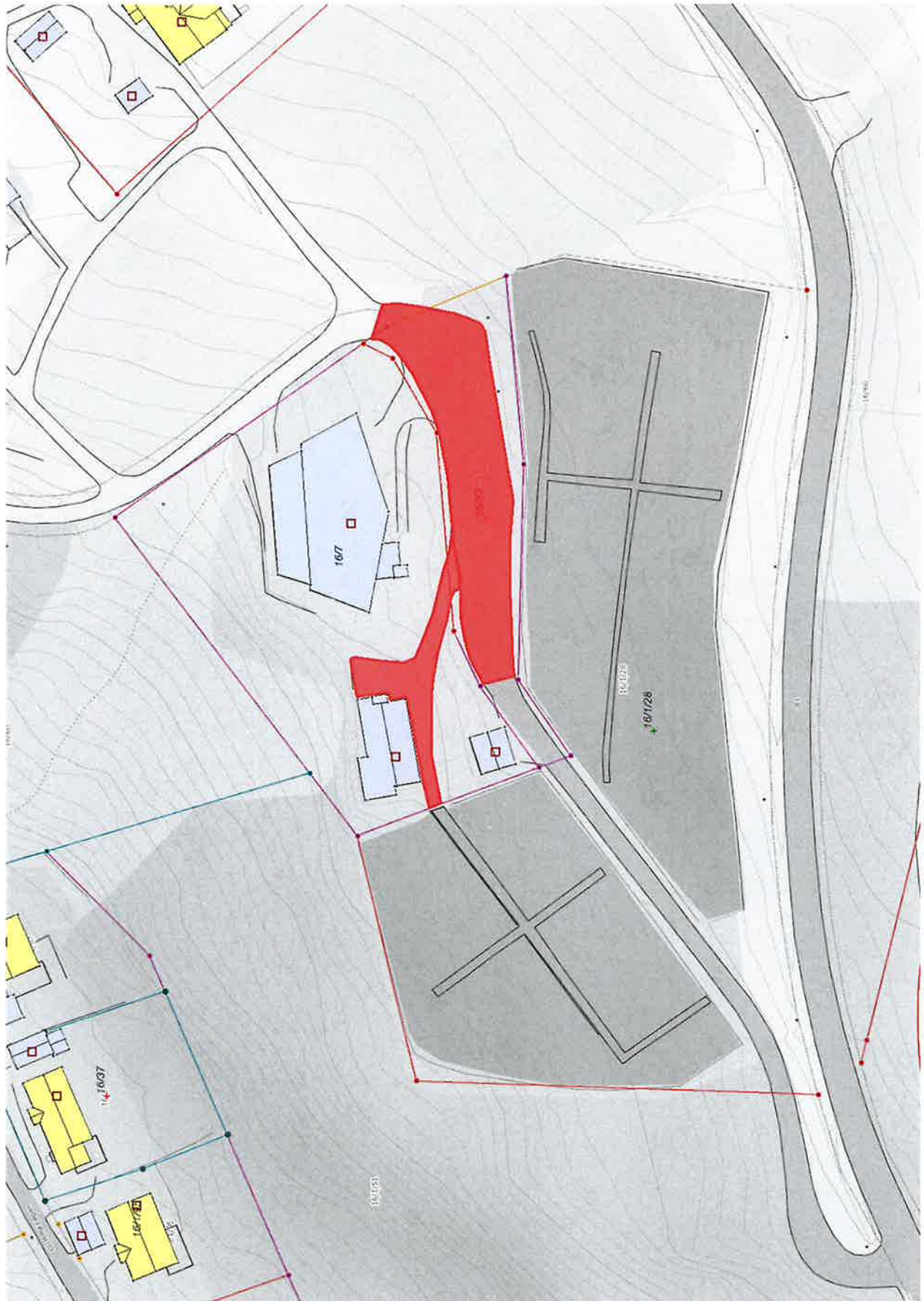
### 5.13 Solslett



## 5.14 Kirkegård ved Brekka



## 5.15 Hamarøy kirke

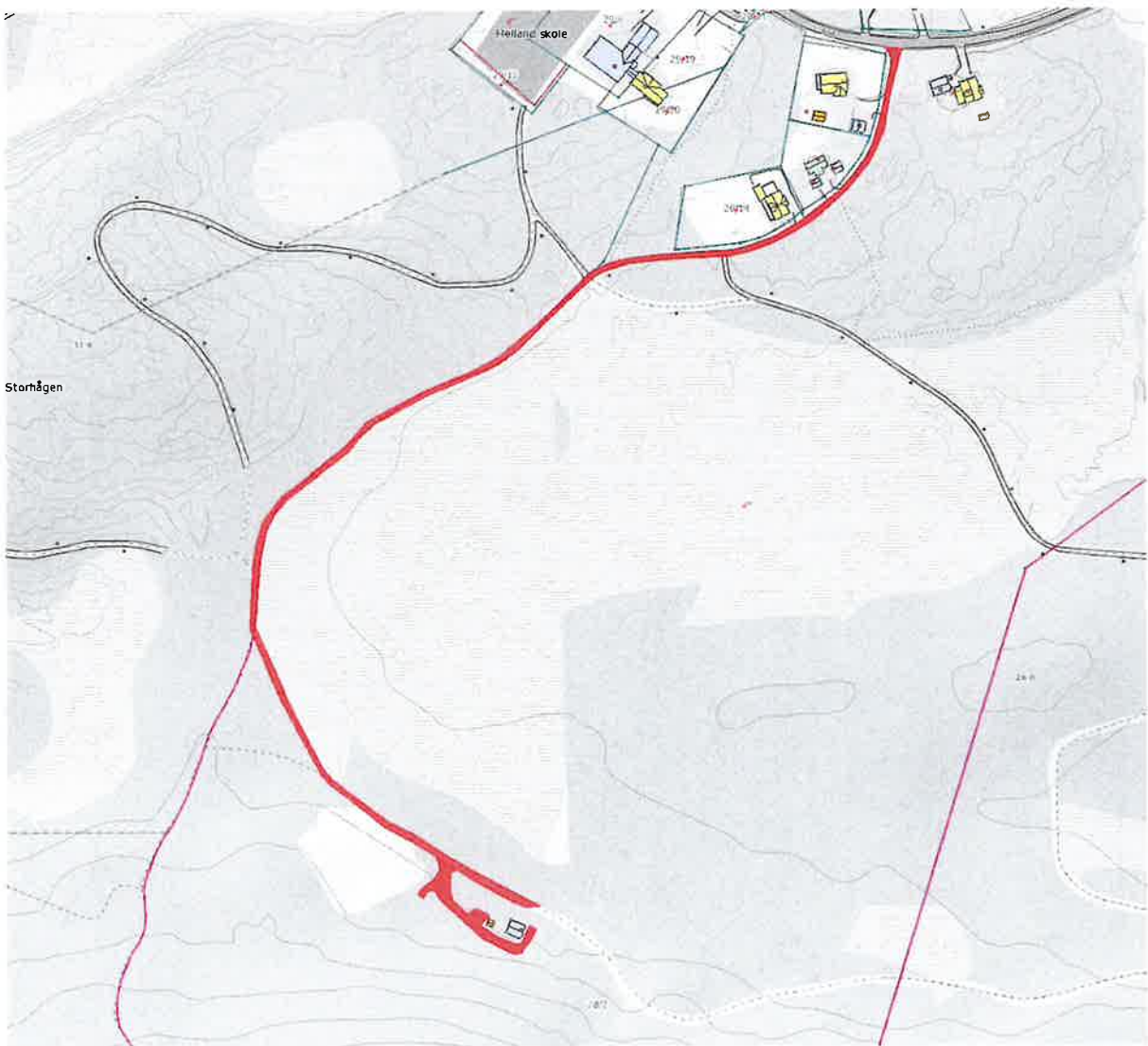


## 5.16 Parkering Hamsundsenteret

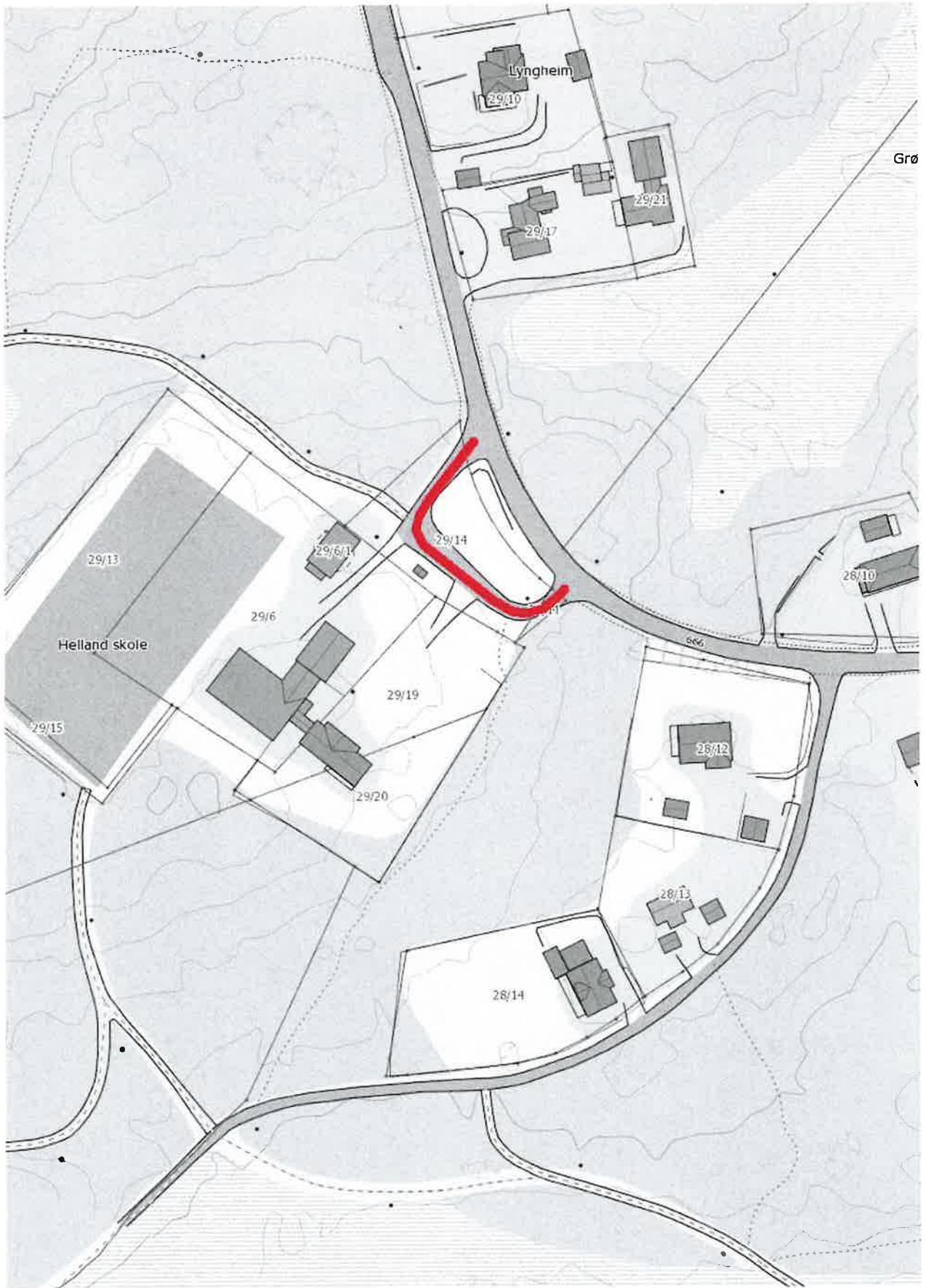


## 6 Nordbygda

### 6.1 Tranøy vannverk

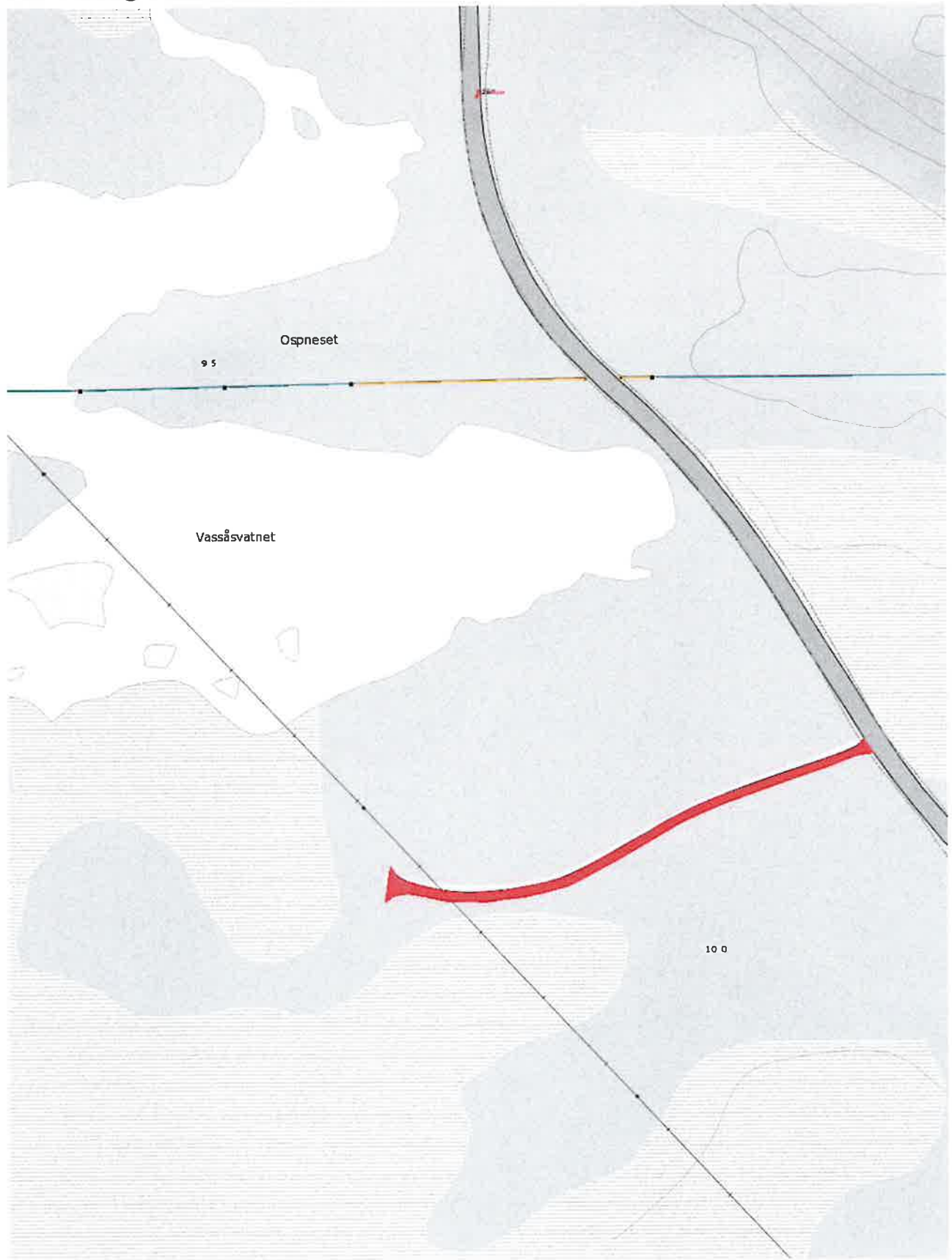


## 6.2 Bussholderplass Helland



## 7 Kyllingsmark & Bjørnvåg

### 7.1 Buvåg Vannverk

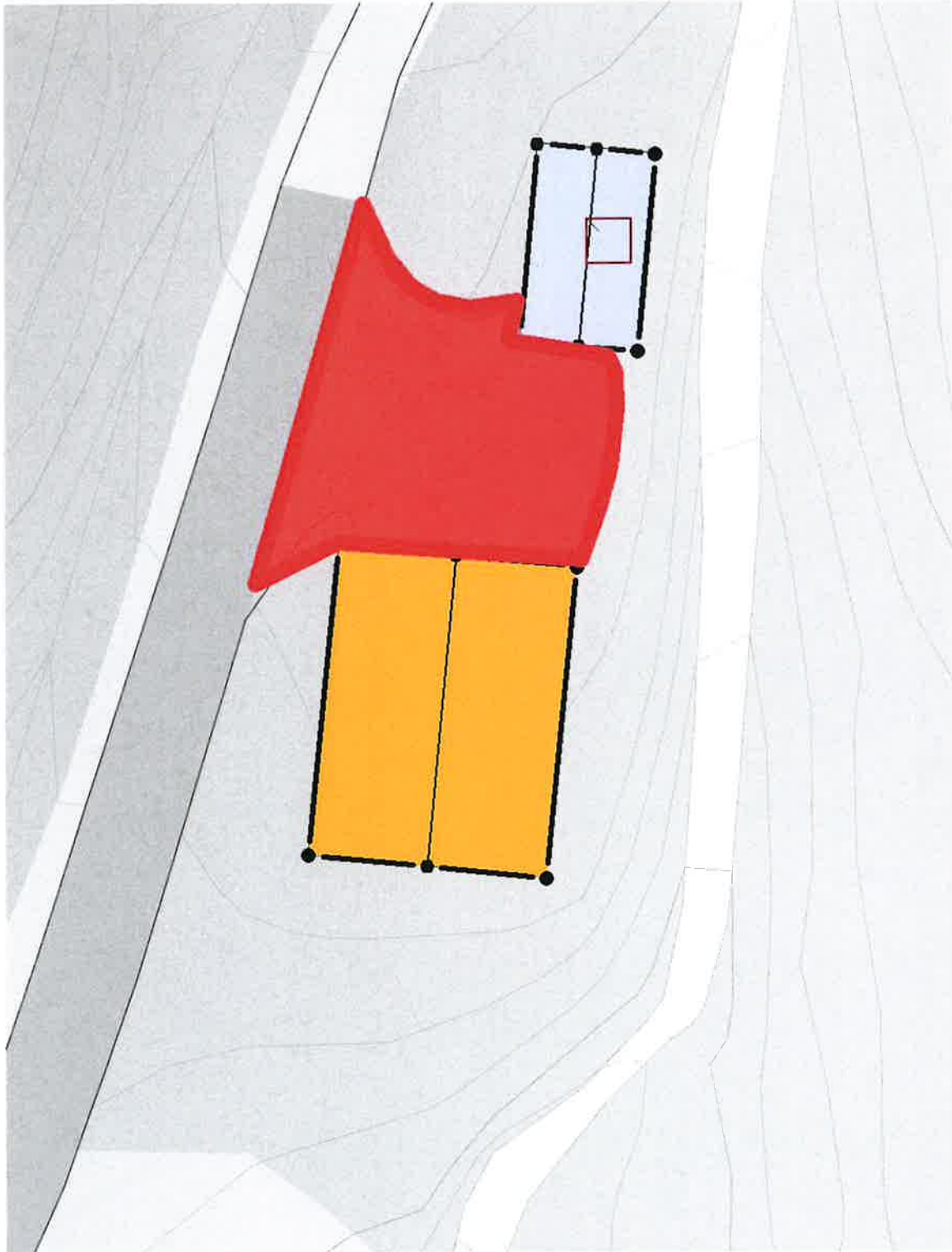




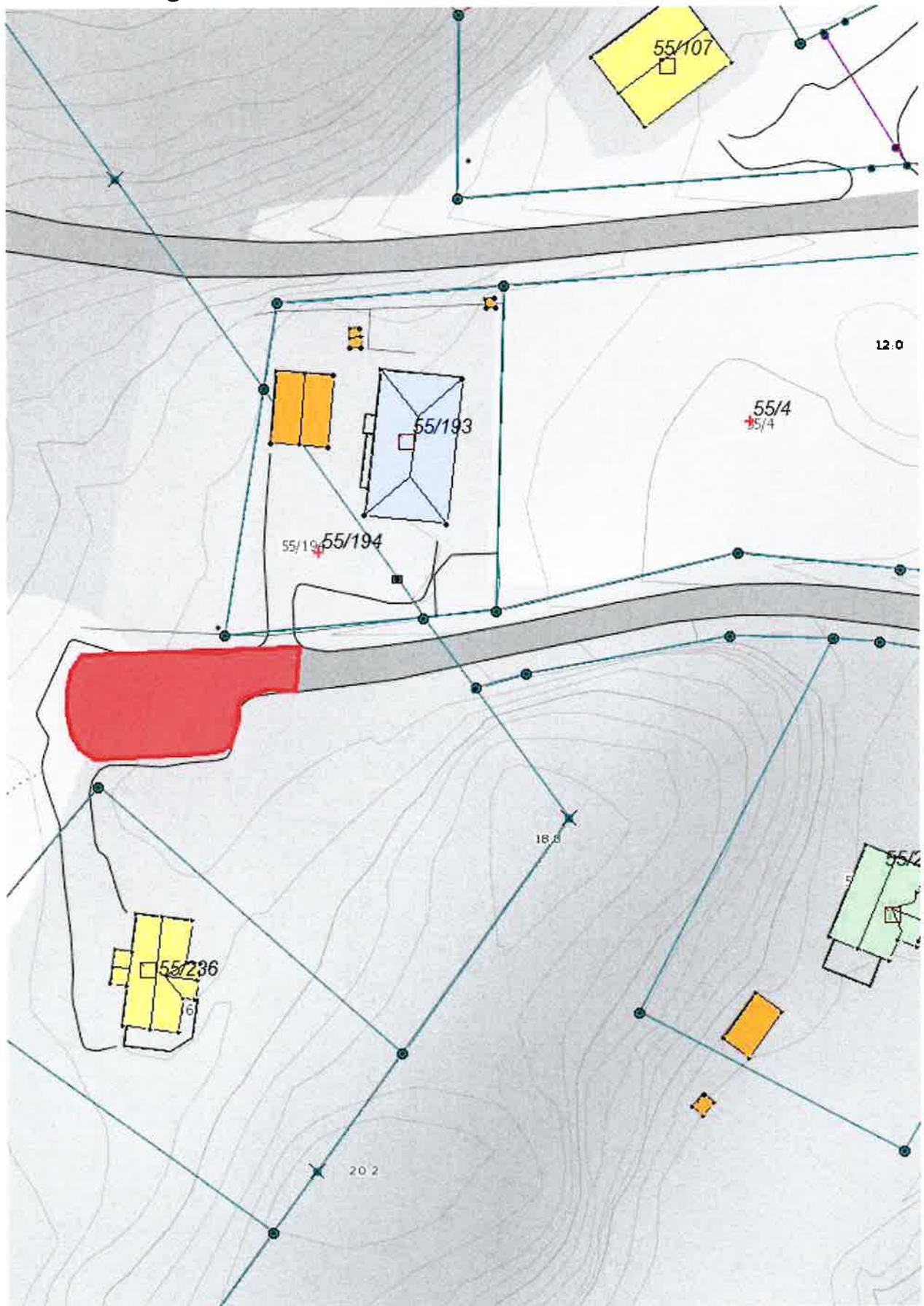
8 Halsen  
Ingen uterom

## 9 Skutvik

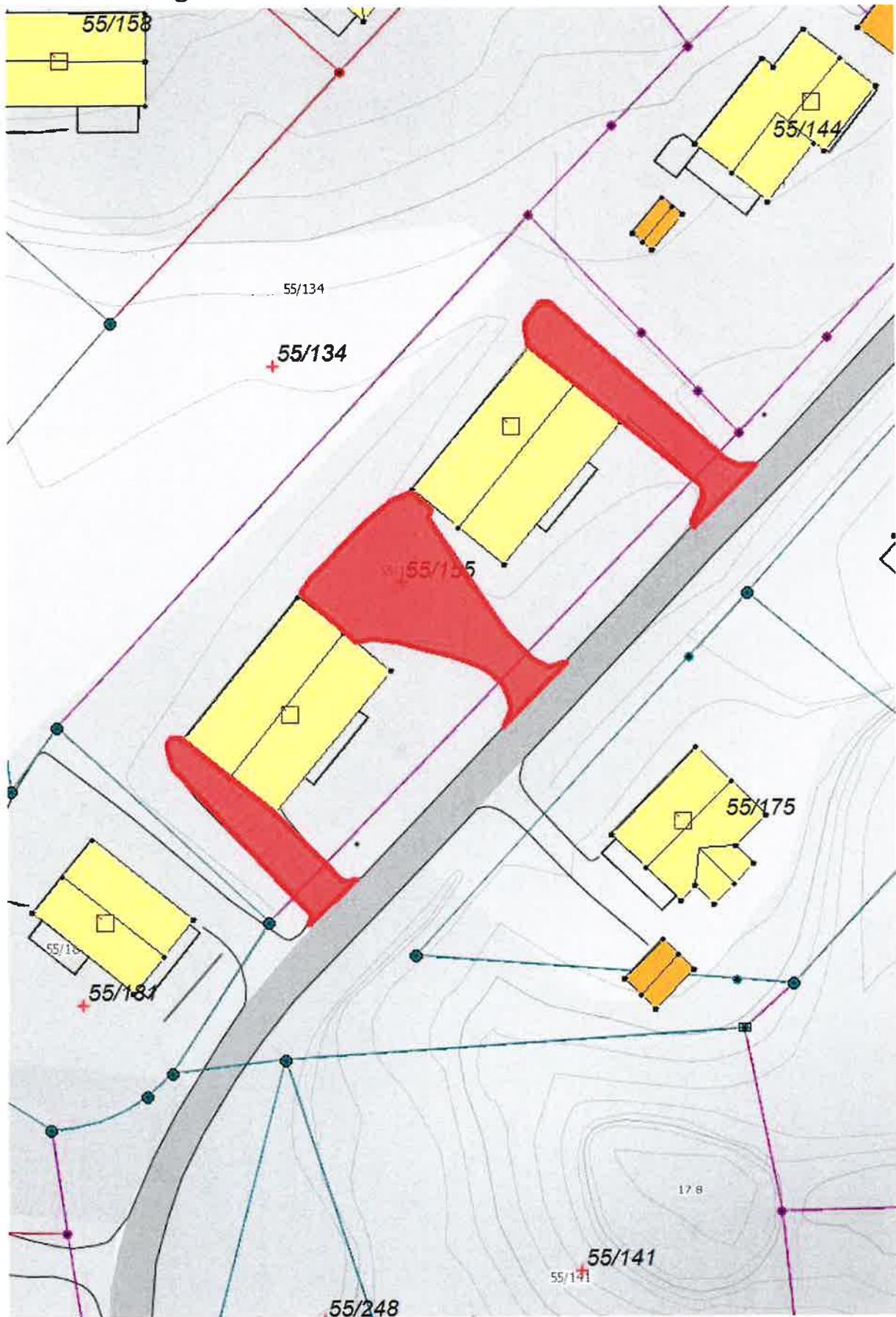
### 9.1 Skutvik vannverk



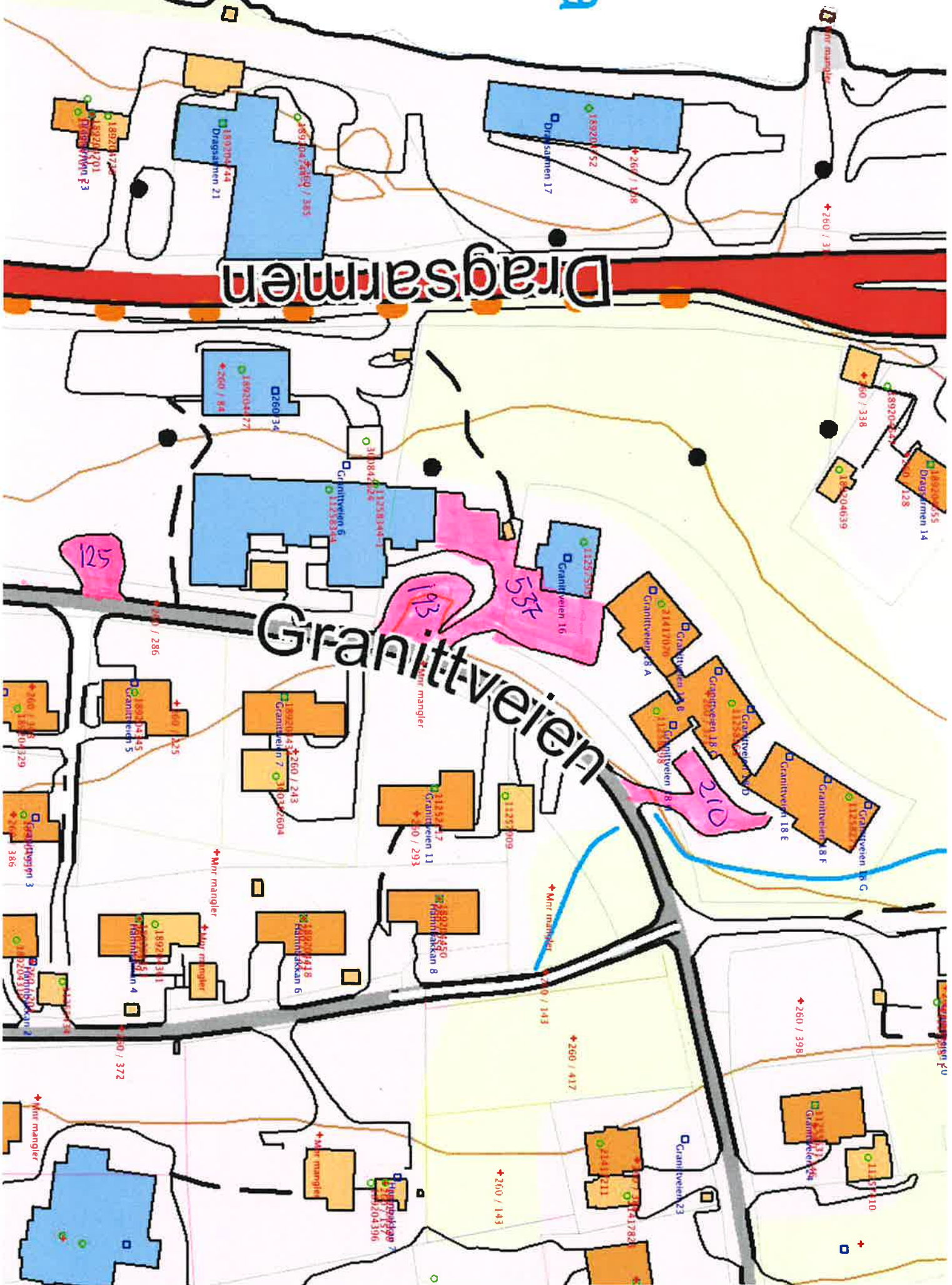
## 9.2 Barnehagen



### 9.3 Eldreboliger

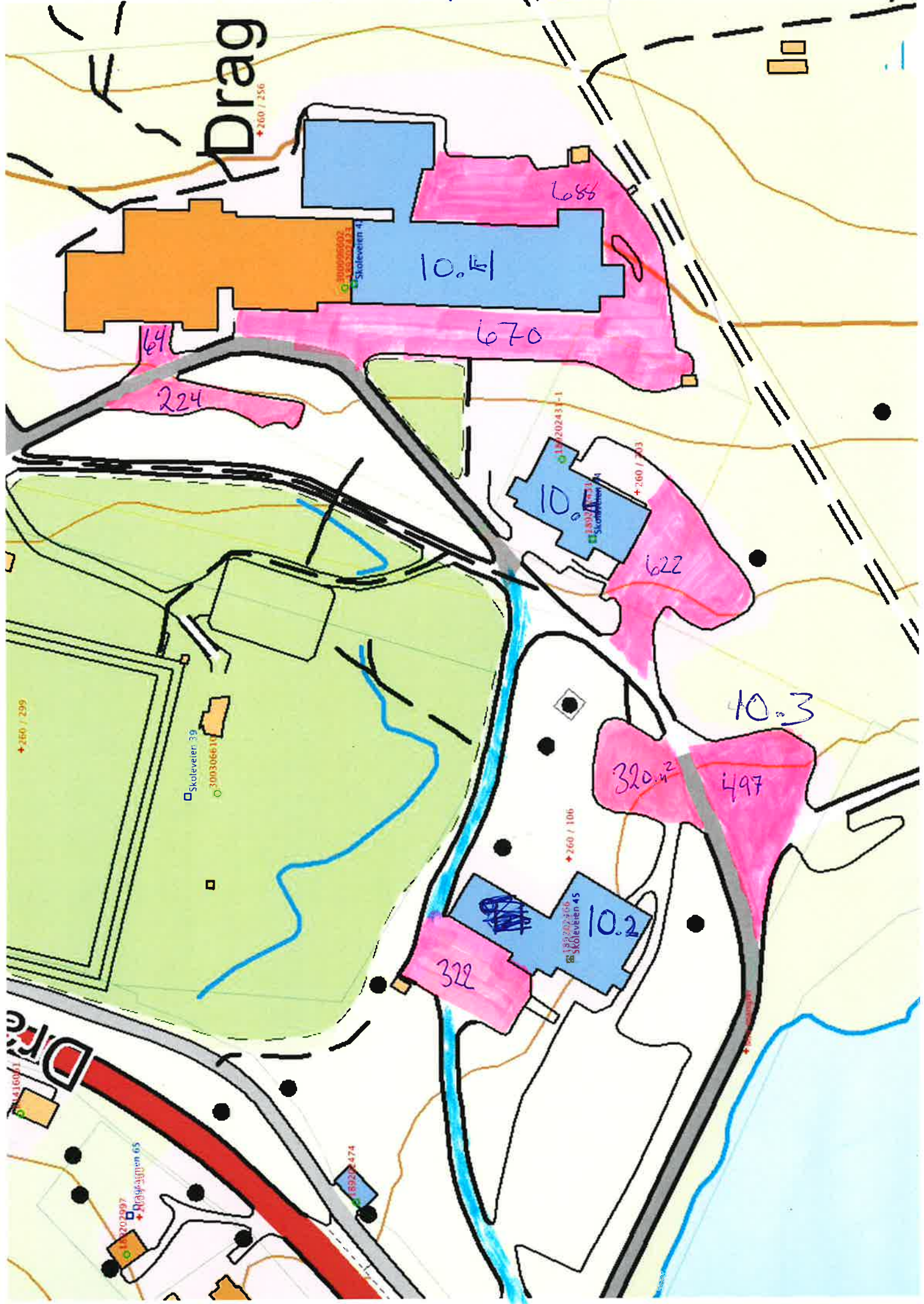


# 10.1 Dragstunet

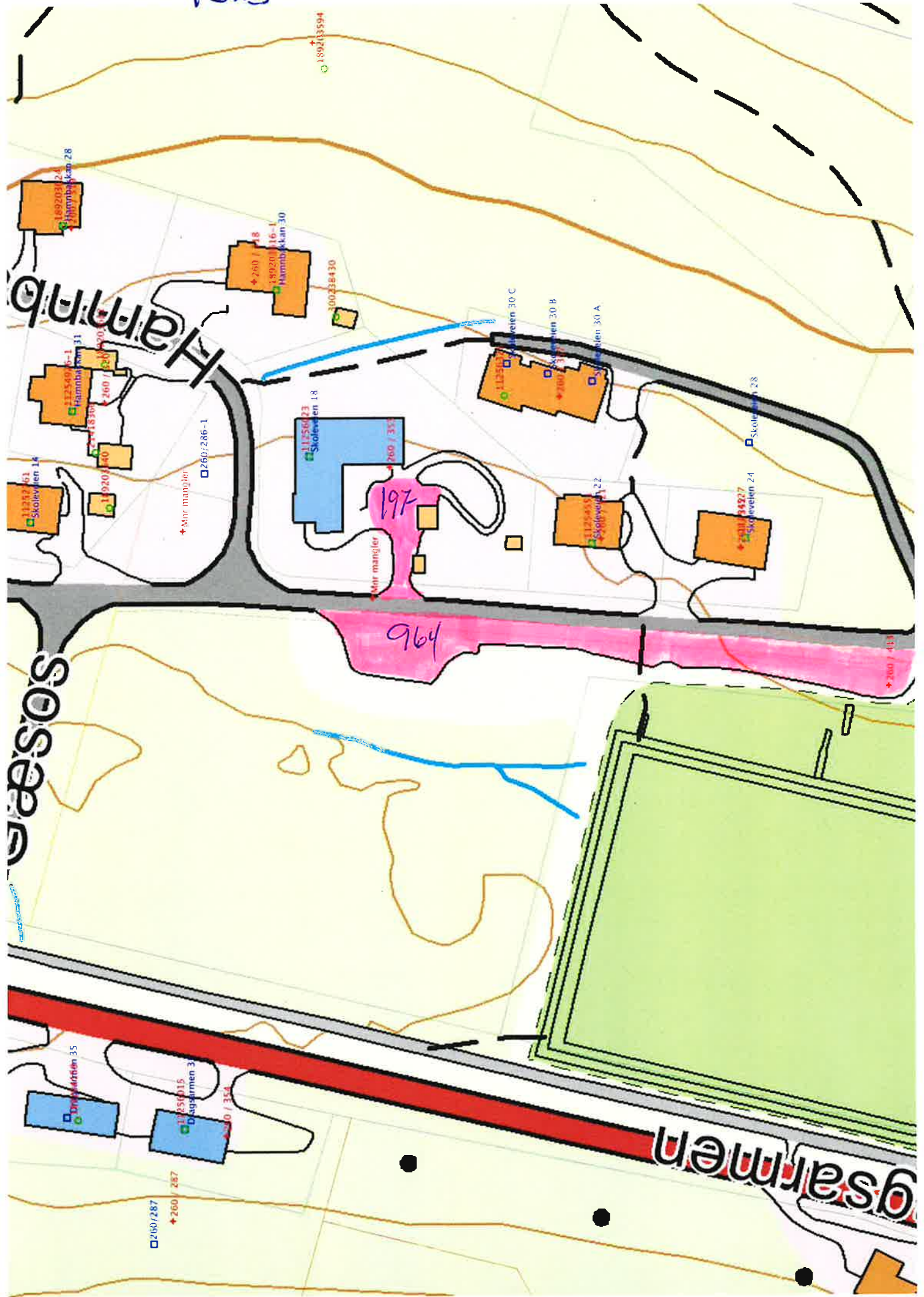


10.2 - 10.3 - 10.4

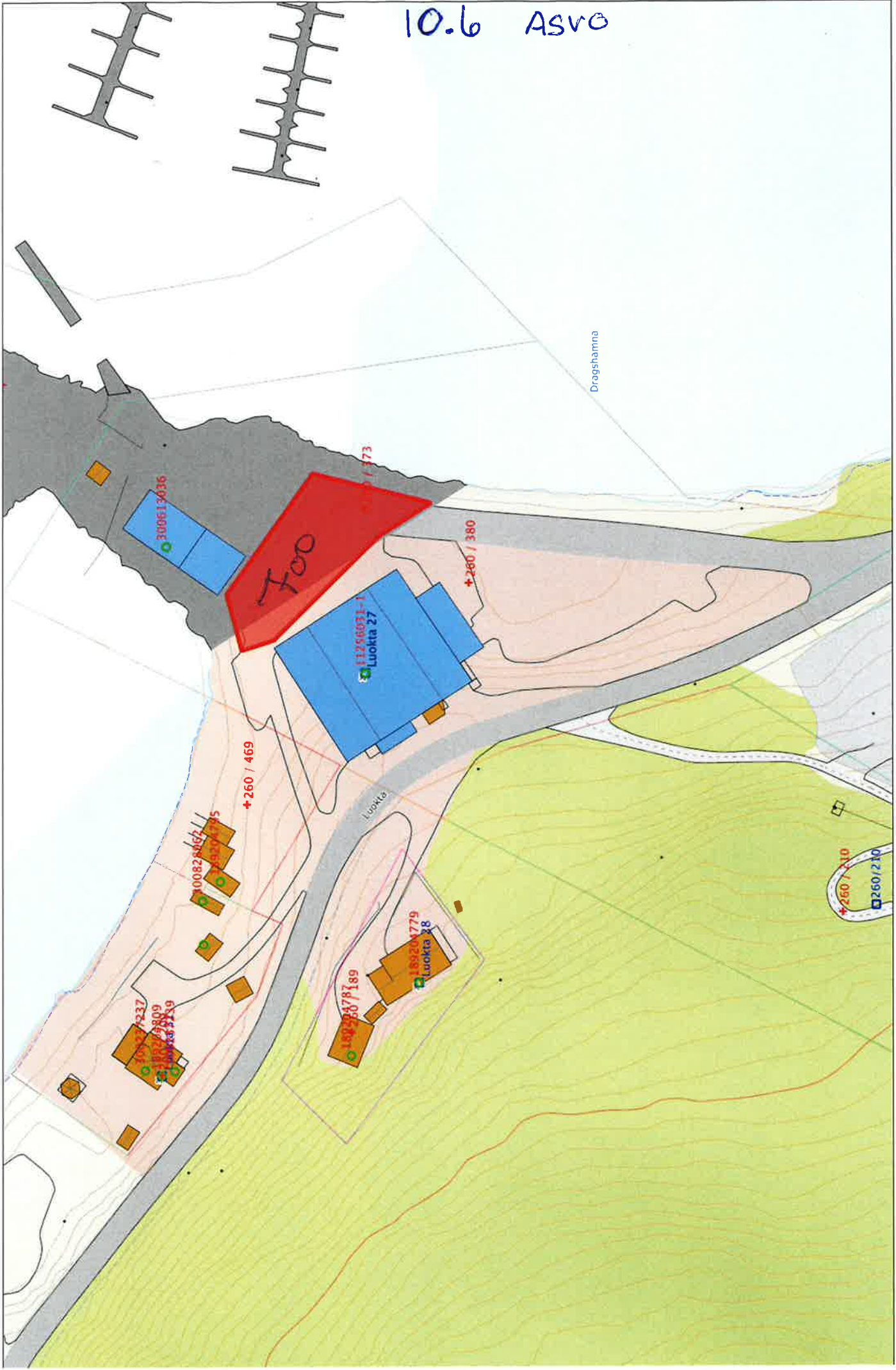
Skola



10.5

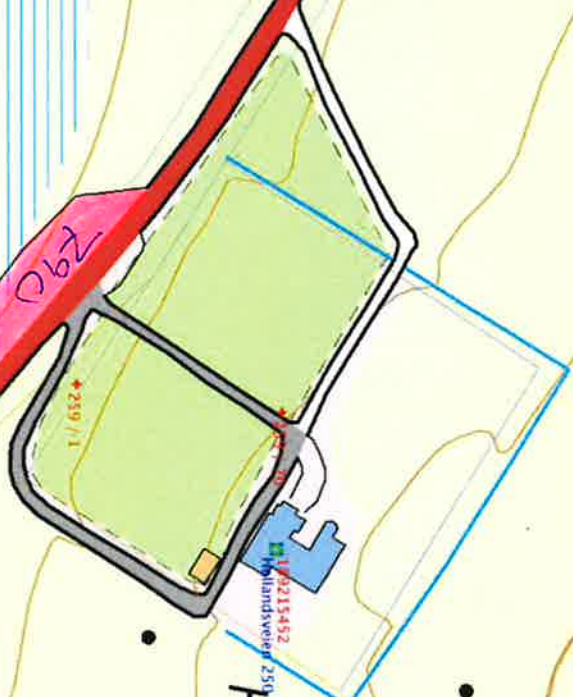


10.6 ASVO





10.7 HELLAUD KIRKE



Høllandsveier 235  
Hellaud kirkegård

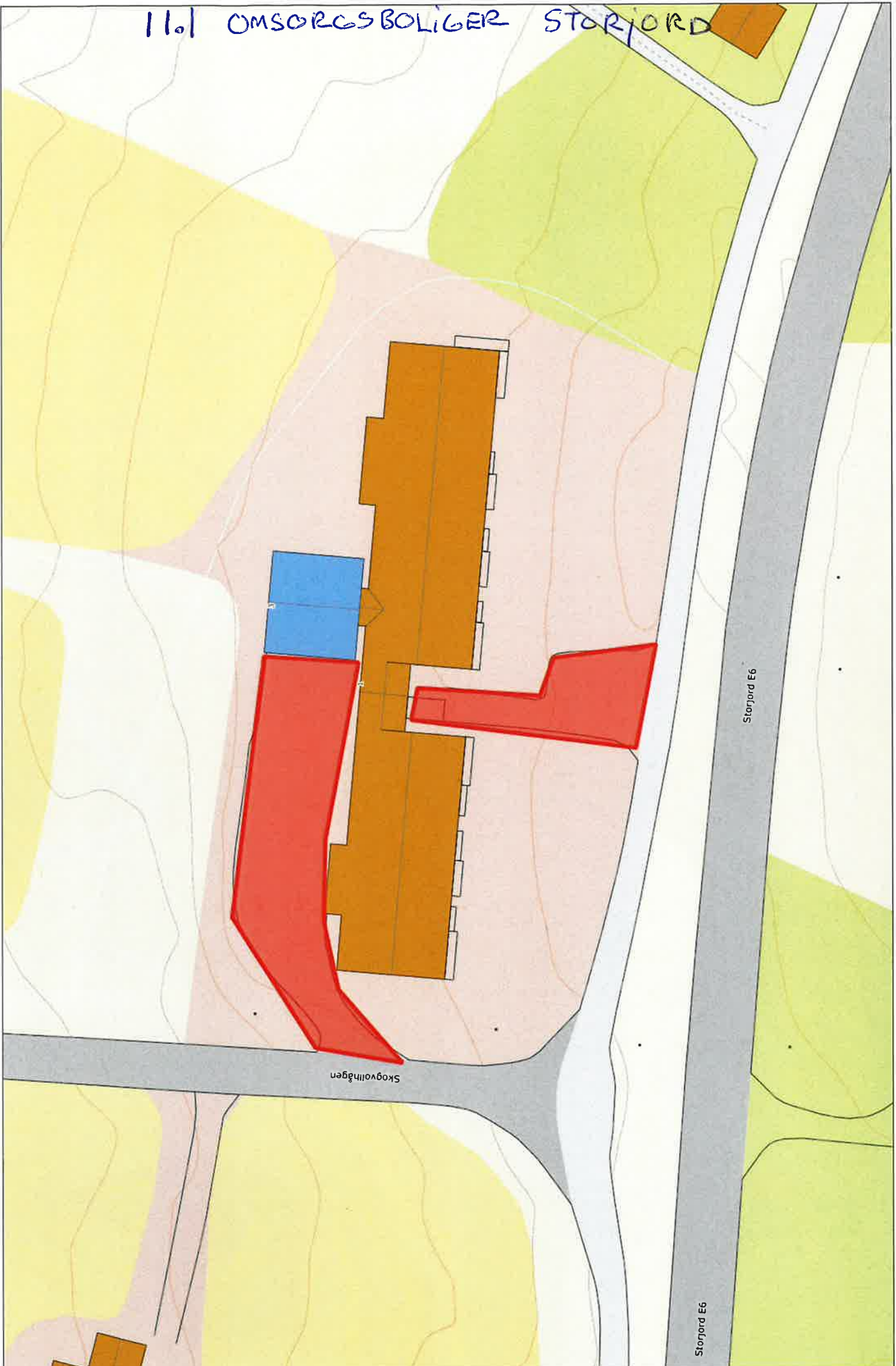
Mosshågan

180215444

+259 / 40

arealer

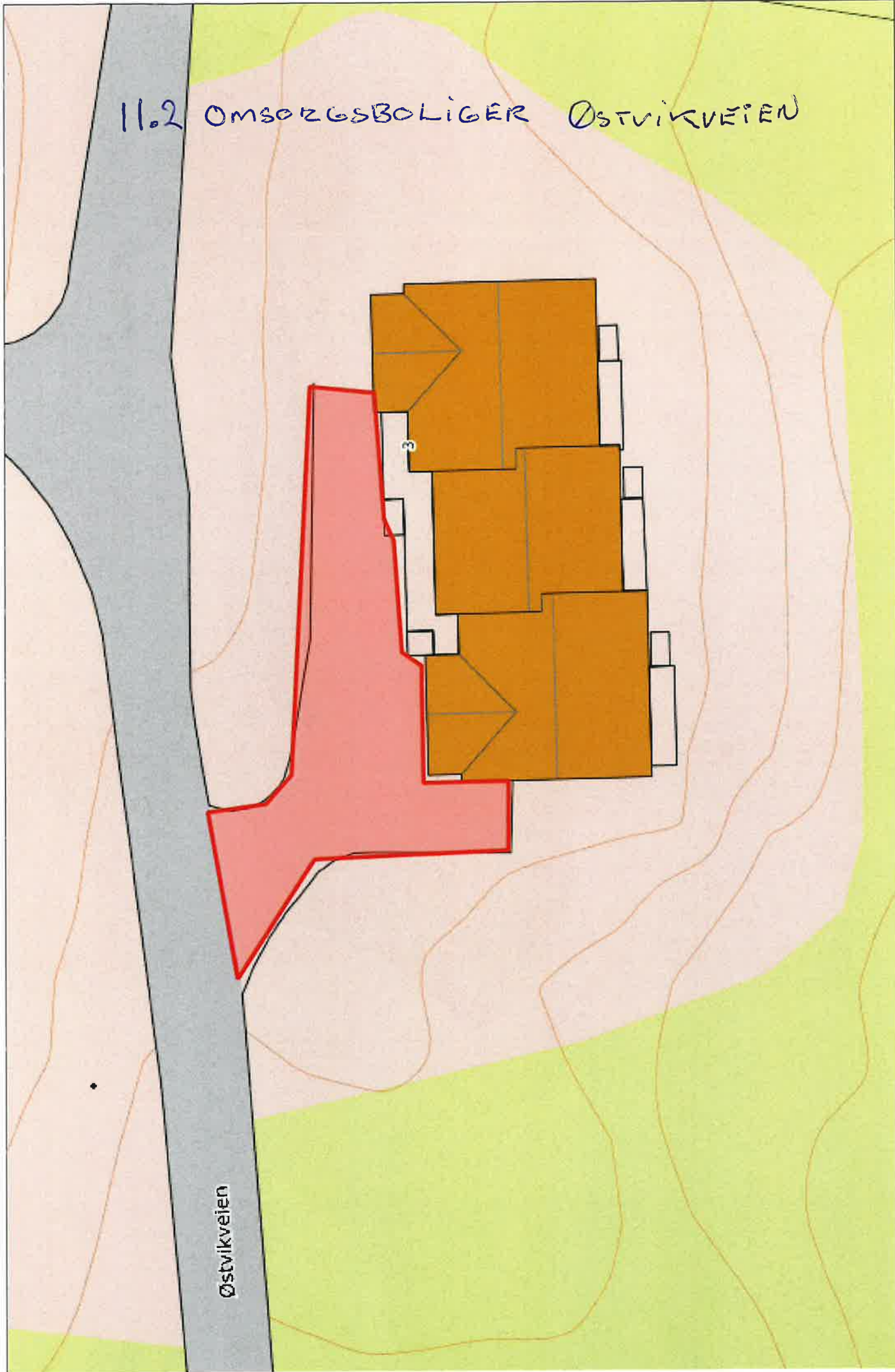
# 1101 OMSORGSBOLIGER STORJORD



Senterposisjon: 542907.22, 7564890.06  
Koordinatsystem: EPSG:25833  
Informasjon: 03.03.2004



# 11.2 OMSORGSBOLIGER ØSTVIKVEIEN




Østvikveien

3

# N.3 BOGEN VANNVERK

Kolsnesveien



# 11.4 Korsnes Kirke og Gravlund

