

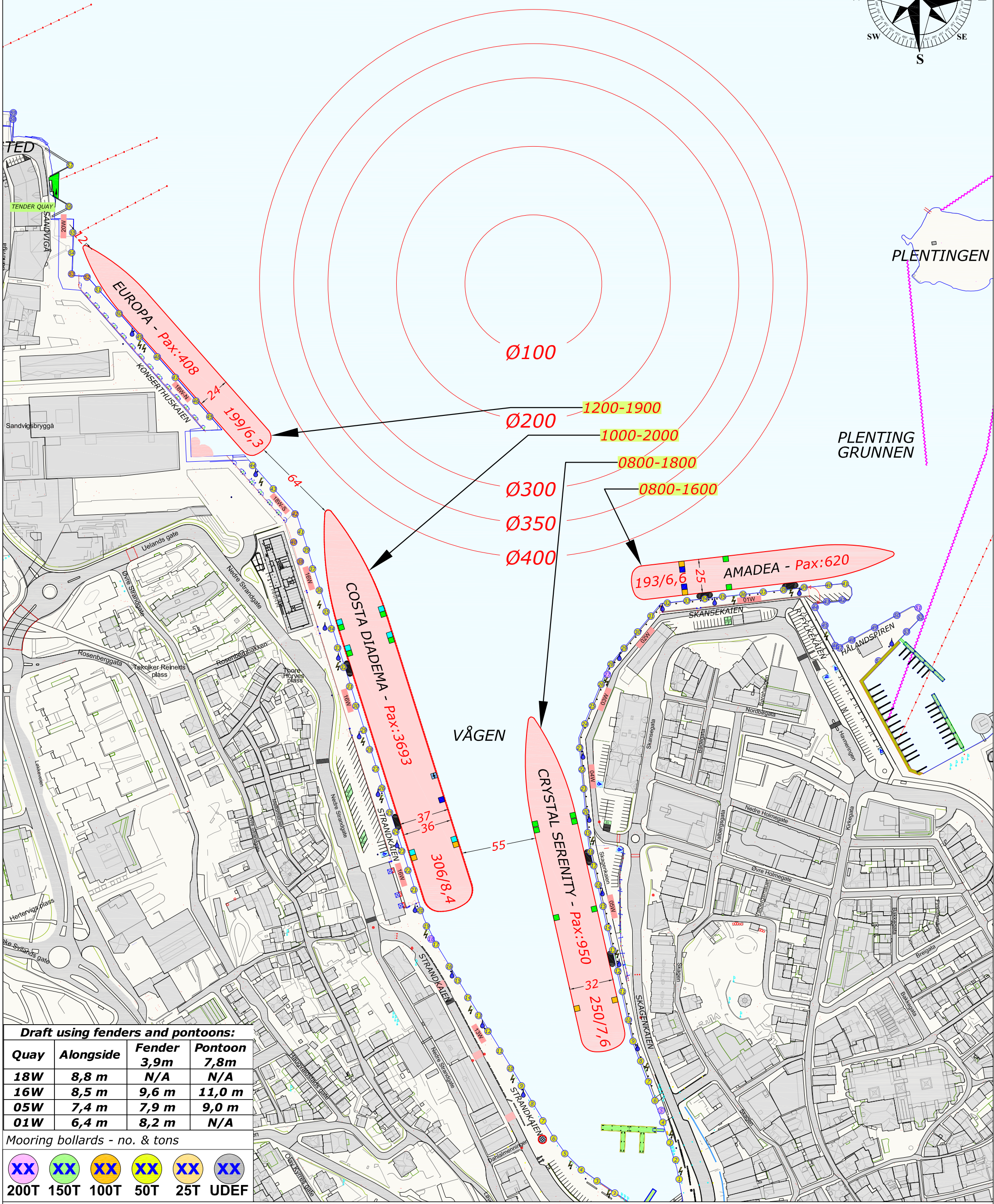
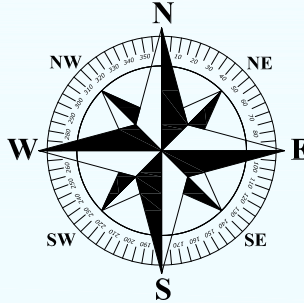
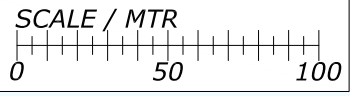
Rev.	Date	Text	Sign
Drawn by R.KARLSEN		Approved by - date	
Filename STAVANGER_HAVN.DWG		Date 0	Scale 1:2500
Title PORT OF STAVANGER BERTHING SKETCH		Drawing no.	
Customer Stavangerregionen Havnedrift AS		Size A3	Sheet 1/1

# BERTHING SKETCH PORT OF STAVANGER

## WEDNESDAY 11. AUGUST 2021



REV.NR. 02 - 03.11.2020



**Draft using fenders and pontoons:**

Quay	Alongside	Fender 3,9m	Pontoon 7,8m
18W	8,8 m	N/A	N/A
16W	8,5 m	9,6 m	11,0 m
05W	7,4 m	7,9 m	9,0 m
01W	6,4 m	8,2 m	N/A

Mooring bollards - no. & tons

XX	XX	XX	XX	XX	XX
200T	150T	100T	50T	25T	UDEF

■ = GANGWAY   
 ■ = PROVISION   
 ■ = FRESH WATER   
 ■ = GARBAGE   
 ■ = EL SHORE SUPPLY   
 ■ = FENDER 3,9m   
 ■ = PONTOON 7,8m